WAAS CH 90210 W23B	APP CRS 231°	Rwy ldg 8600 TDZE 965 Apt Elev 981

RNAV (GPS) RWY 23L
MC GHEE TYSON (TYS)

T A ASR

For uncompensated Baro-VNAV systems, LNAV/VNAV NA below -10° C (14° F) or above 54° C (130° F). DME/DME RNP-0.3 NA.

MISSED APPROACH: Climb to 1600 then climb to 3000 direct GROSS and hold.

ATIS	KNOXVILLE APP CON	KNOXVILLE TOWER	GND CON	CLNC DEL
128.35	123.9 360.8	121.2 257.8	121.9 348.6	121.65

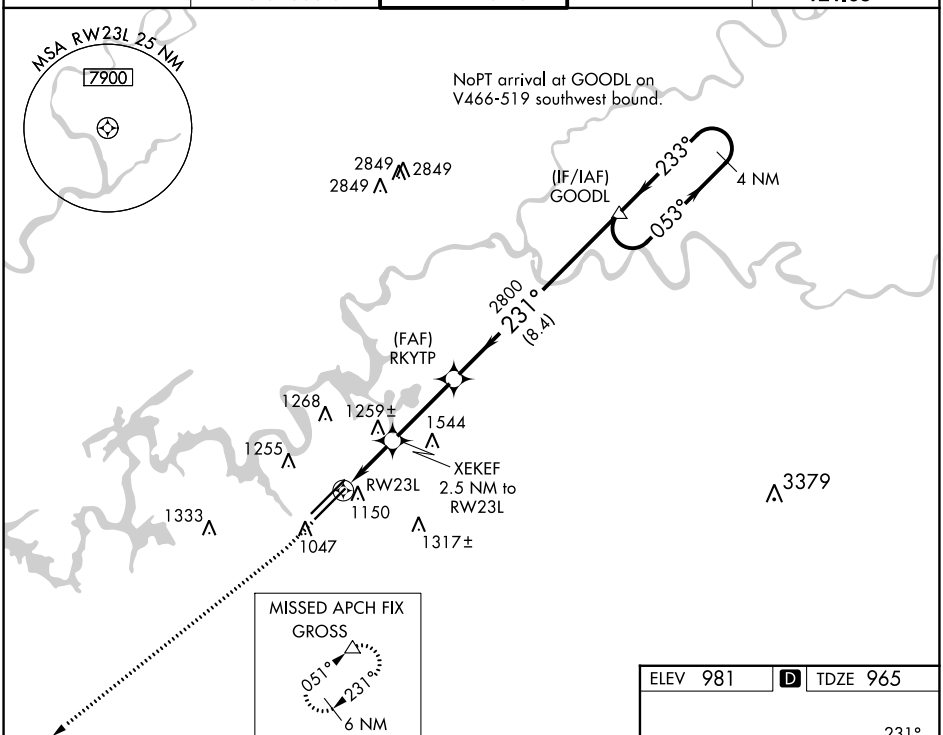

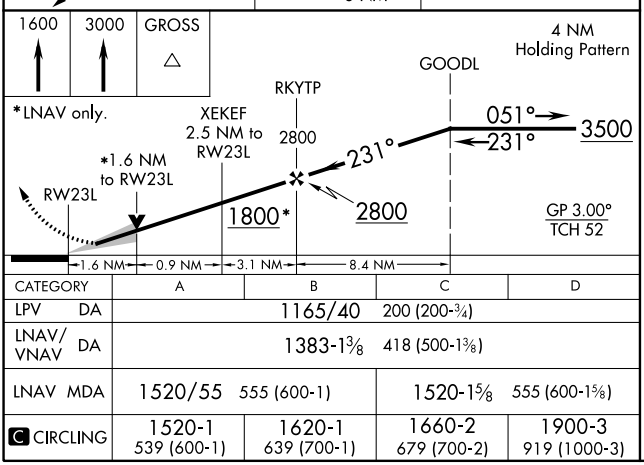

CATEGORY	A	B	C	D
LPV DA	1165/40 200 (200-¾)			
LNAV/VNAV DA	1383-1⅜ 418 (500-1⅜)			
LNAV MDA	1520/55 555 (600-1)		1520-1⅝ 555 (600-1⅝)	
C CIRCLING	1520-1 539 (600-1)	1620-1 639 (700-1)	1660-2 679 (700-2)	1900-3 919 (1000-3)

ELEV 981 D TDZE 965

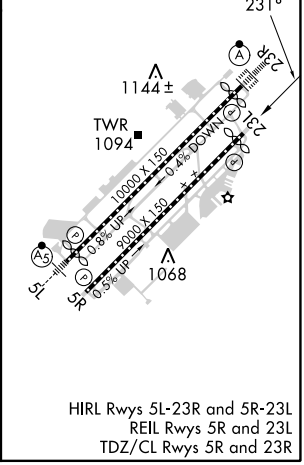

HIRL Rwys 5L-23R and 5R-23L
REIL Rwys 5R and 23L
TDZ/CL Rwys 5R and 23R

SE-1, 01 DEC 2022 to 29 DEC 2022

SE-1, 01 DEC 2022 to 29 DEC 2022