ILS RWY 5 (SA CAT I & II)
MIDDLE GEORGIA RGNL (MCN)

LOC I-MCN	APP CRS	Rwy Idg	6221
109.5	054°	TDZE	344
		Apt Elev	354

DME and RADAR required.

DME from MCN VORTAC. Simultaneous reception of I-MCN and MCN DME required. Procedure NA when tower closed.
SA CAT I: Requires specific OPSPEC, MSPEC, or LOA approval.
SA CAT II: Reduced Lighting: Requires specific OPSPEC, MSPEC, or LOA approval and use of autoland or HUD to touchdown.

MALSR

MISSED APPROACH: Climb to 800 then climbing right turn to 3000 on heading 090° and DBN VORTAC R-314 to TRUKR/DBN VORTAC 15 DME/RADAR and hold.

ATIS	ATLANTA APP CON ★	MACON TOWER ★	GND CON	UNICOM
120.775	124.2 279.6	128.2 (CTAF) L 257.8	121.65	122.95

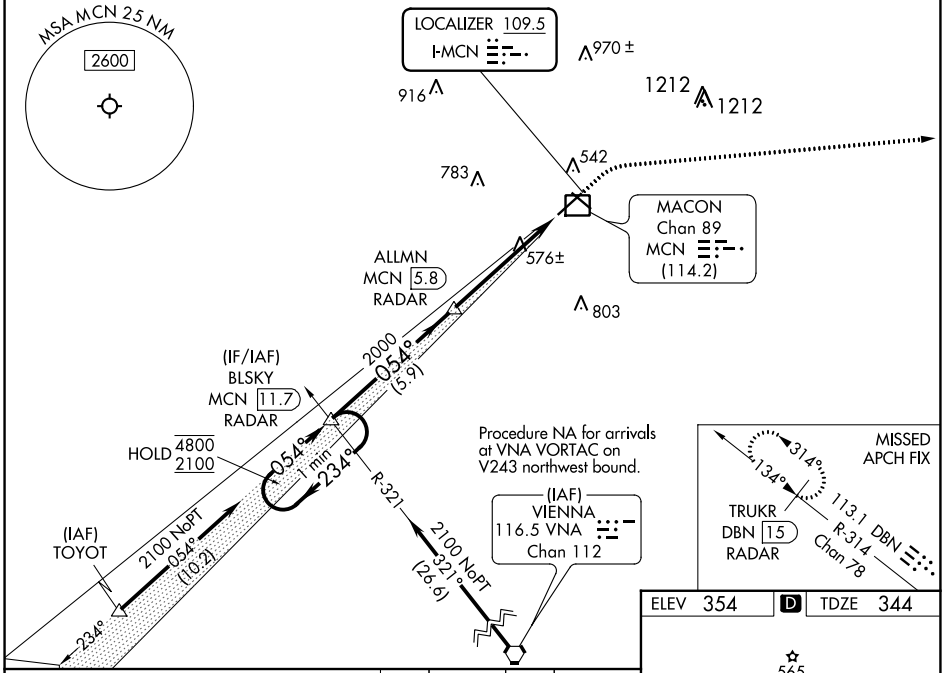

ELEV 354 D TDZ 344

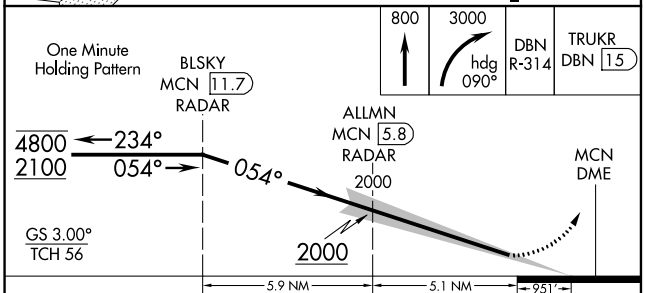

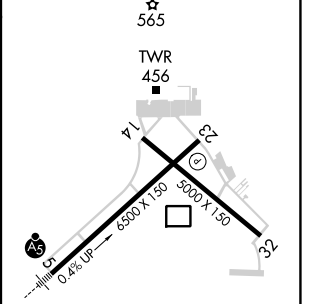

CATEGORY	A	B	C	D
S-ILS 5	SA CAT I RA 216/14 150 DA 494			
S-ILS 5	SA CAT II RA 151/12 100 DA 444			

SA CATEGORY I & II ILS - SPECIAL AIRCREW & AIRCRAFT CERTIFICATION REQUIRED

HIRL Rwy 5-23 L
MIRL Rwy 14-32 L
REIL Rwys 23 and 32 L

SE-4, 01 DEC 2022 to 29 DEC 2022
SE-4, 01 DEC 2022 to 29 DEC 2022