APP CRS	Rwy ldg	8810
039°	TDZE	11
	Apt Elev	17

RNAV (RNP) Z RWY 4R

NEWARK LIBERTY INTL (EWR)

RNP AR APCH.

For uncompensated Baro-VNAV systems, procedure NA below -3°C or above 54°C. For inop ALS, increase RNP 0.15 all Cats visibility to RVR 6000 and RNP 0.30 all Cats visibility to 1⅜ SM.
*Missed approach requires minimum climb of 317 feet per NM to 700.

ALSF-2

MISSED APPROACH: Climb to 2500 direct CANBO and on track 073° to MOSME and on track 025° to TEB VOR/DME and hold.

D-ATIS	NEW YORK APP CON	NEWARK TOWER	GND CON	CLNC DEL	CPDLC
115.7 134.825	128.55 379.9	118.3 257.6	121.8	118.85	

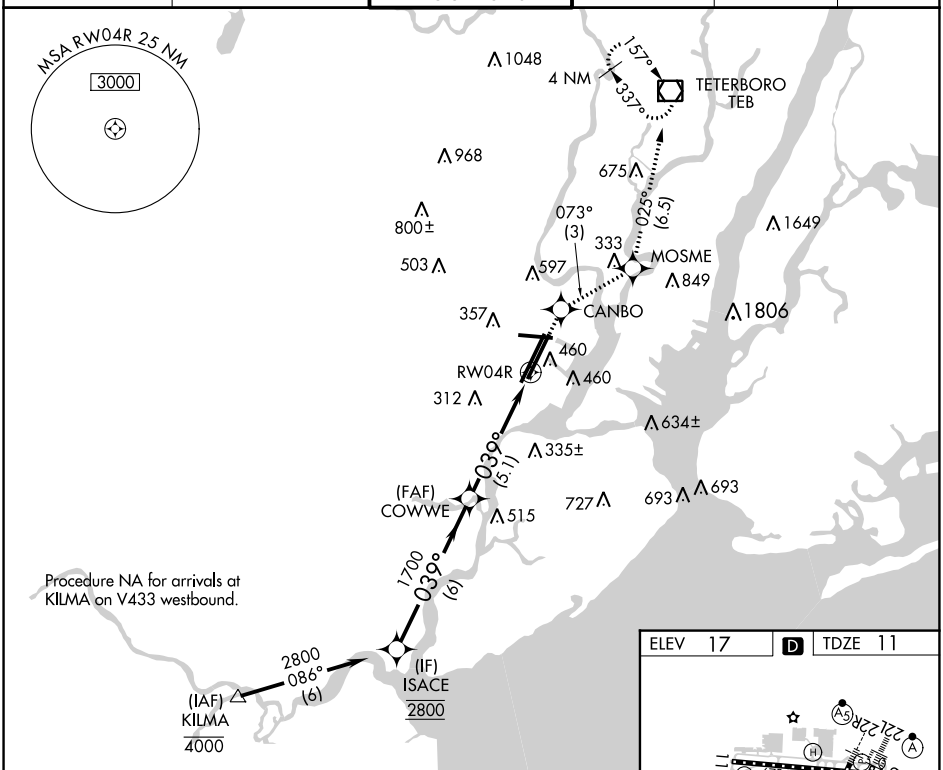

2500	CANBO	tr 073°	MOSME	tr 025°	TEB

VGSI and RNAV glidepath not coincident (VGSI Angle 2.95/TCH 71).

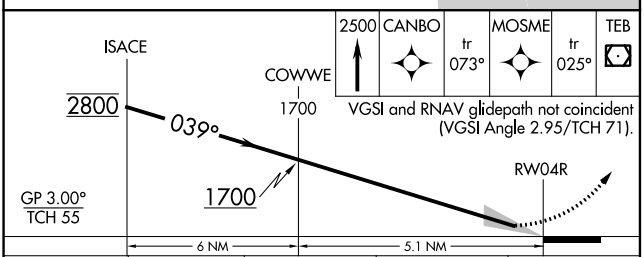

CATEGORY	A	B	C	D
*RNP 0.15 DA	396/40 385 (400-¾)			
RNP 0.30 DA	490/60 479 (500-1¼)			

AUTHORIZATION REQUIRED

ELEV 17 | D | TDZE 11

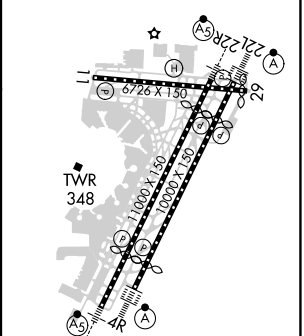

TDZ/CL Rwys 4L, 4R, 11, 22L, 22R, and 29
REIL Rwys 11, 22R, and 29
HIRL Rwys 4L-22R, 4R-22L, and 11-29

NE-2, 01 DEC 2022 to 29 DEC 2022

NE-2, 01 DEC 2022 to 29 DEC 2022