OMAHA, NEBRASKA

HI-TACAN Z RWY 13

TACAN OFF Chan 54	APCH CRS 122°	Rwy ldg 10,704 TDZE 1038 Arpt Elev 1049	AL-544 [USAF]	OFFUTT AFB (KOFF)

* When ALS inop, increase vis to 1¾ miles.
** Circling not authorized N of Rwy 13-31.

ALSF-1

MISSED APPROACH: Climb to 3000 via OFF TACAN R-136 to TYTAN and hold.

ATIS	OMAHA APP CON	TOWER	GND CON
126.025 273.5	124.5 263.0 (E) 120.1 354.05 (W)	123.7 279.625	121.7 289.4

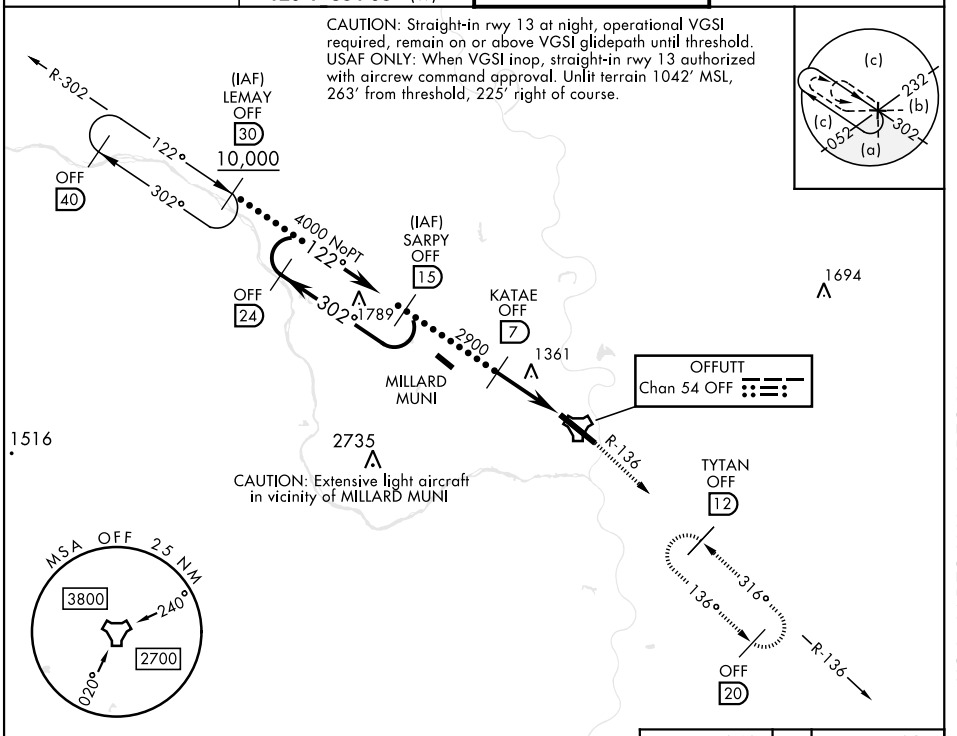

EMERG SAFE ALT 100 NM 4700

VGSI and descent angles not coincident (VGSI Angle 3.00/TCH 56).

3000 OFF R-136

TYTAN OFF 12

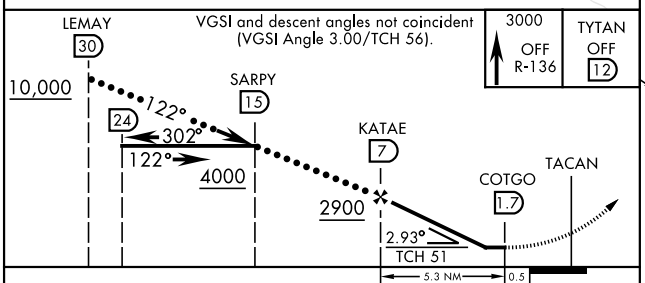

CATEGORY	C	D	E
S-13 *	1620-1¼	582	(600-1¼)
C CIRCLING**	1660-1¾ 611 (700-1¾)	1940-3 891	(900-3)

ELEV 1049 | TDZE 1038

Rwy 13 ldg 10,704'
Rwy 31 ldg 10,620'

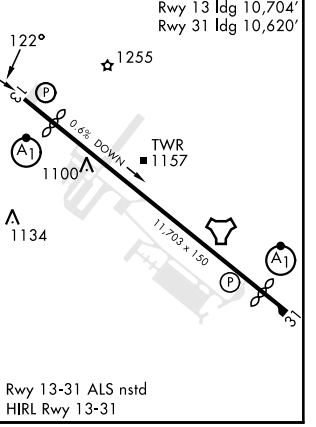

Rwy 13-31 ALS nstd
HIRL Rwy 13-31

OMAHA, NEBRASKA 41° 07'N-95° 54'W OFFUTT AFB (KOFF)

Orig 06OCT22

HI-TACAN Z RWY 13

NC-2, 01 DEC 2022 to 29 DEC 2022