RNAV (GPS) RWY 34
ADDISON (ADS)

APP CRS	Rwy ldg	6431
337°	TDZE	645
	Apt Elev	645

RNP APCH-GPS.

Rwy 34 helicopter visibility reduction below ¾ SM NA.

MISSED APPROACH: Climb to 1500 then climbing right turn to 5000 direct FINGR and hold.

ATIS	REGIONAL APP CON	ADDISON TOWER ★	GND CON	CLNC DEL	UNICOM
133.4	124.3 282.275	126.0 (CTAF) 239.0	121.6	119.55	122.95

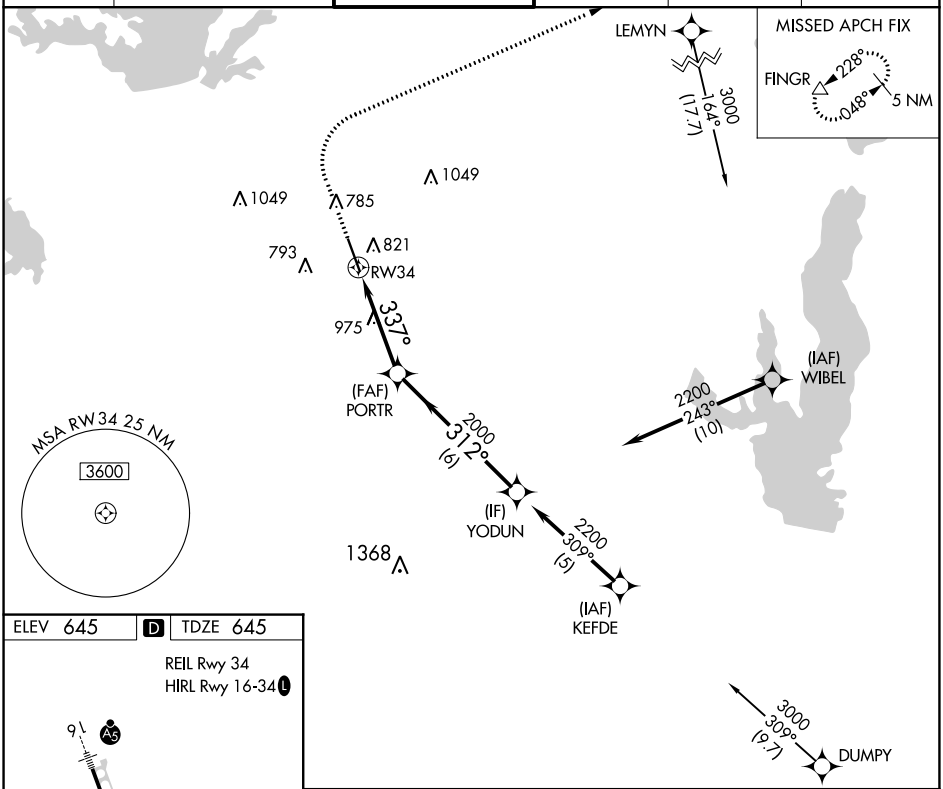

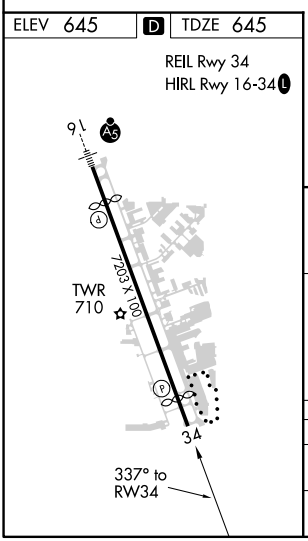

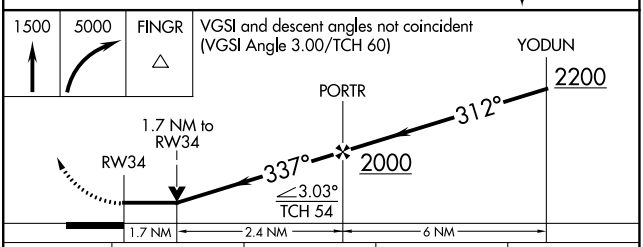

CATEGORY	A	B	C	D
LNAV MDA	1240-1 595 (600-1)		1240-1¾ 595 (600-1¾)	
C CIRCLING	1240-1 595 (600-1)		1280-1¾ 635 (700-1¾)	1400-2½ 755 (800-2½)

SC-2, 01 DEC 2022 to 29 DEC 2022

SC-2, 01 DEC 2022 to 29 DEC 2022