WAAS CH 99426 W18A	APP CRS 176°	Rwy ldg 6109 TDZE 356 Apt Elev 365

RNAV (GPS) RWY 18
EAST TEXAS RGNL (GGG)

RNP APCH - GPS.

Baro-VNAV NA when using Gilmer altimeter setting. For uncompensated Baro-VNAV systems, LNAV/VNAV NA below -15°C or above 41°C. Rwy 18 helicopter visibility reduction below ¾ SM NA. When local altimeter setting not received, use Gilmer altimeter setting and increase all DA 59 feet and all MDA 60 feet; increase LPV and LNAV/VNAV visibility all Cats ⅛ SM and LNAV and Circling visibility Cats C/D ¼ SM.

MISSED APPROACH: Climb to 2400 direct AMUTE and on track 192° to PIPES and hold.

ATIS	LONGVIEW APP CON★	EASTEX TOWER★	GND CON	UNICOM
119.65	128.75 379.15	119.2 (CTAF) L 377.05	121.6	122.95

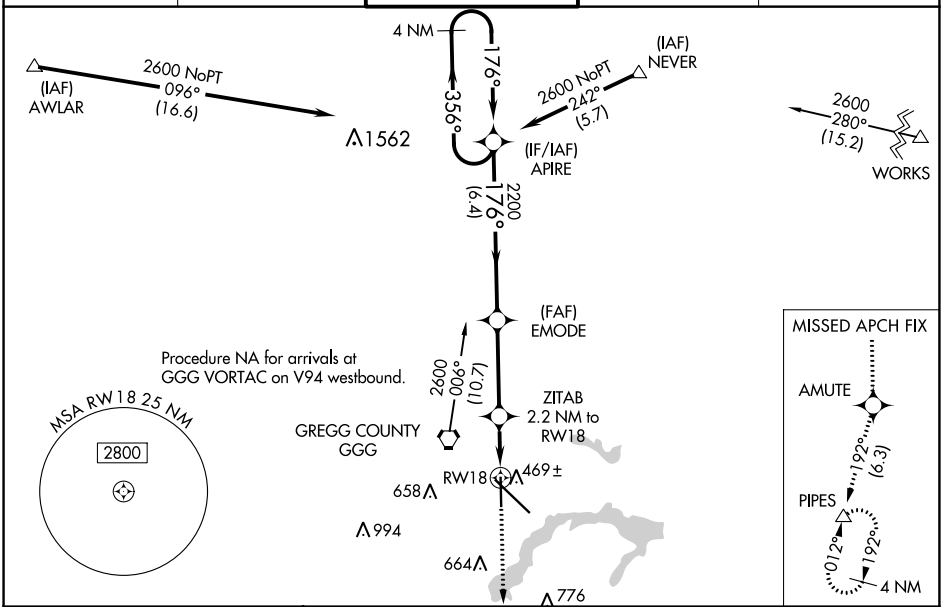

ELEV 365 | D | TDZE 356

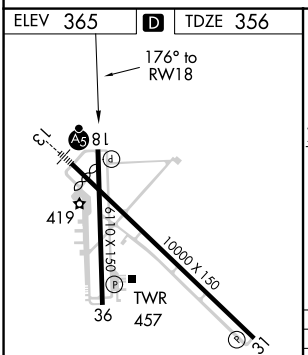

HIRL Rwy 13-31 L
MIRL Rwy 18-36

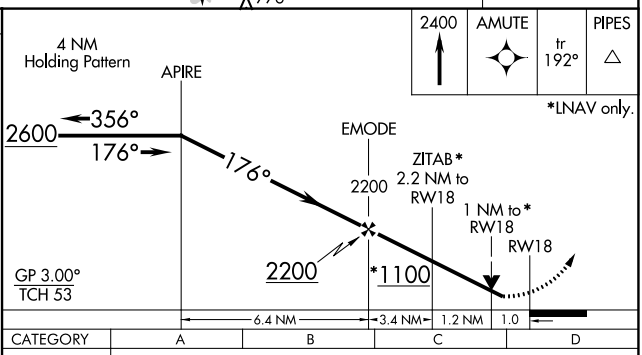

CATEGORY	A	B	C	D
LPV DA	630-⅞ 274 (300-⅞)			
LNAV/VNAV DA	652-1 296 (300-1)			
LNAV MDA	720-1 364 (400-1)			
CIRCLING	860-1 495 (500-1)		980-1¾ 614 (700-1¾)	1080-2¼ 714 (800-2¼)

SC-2, 01 DEC 2022 to 29 DEC 2022
SC-2, 01 DEC 2022 to 29 DEC 2022