RNAV (GPS) RWY 4

VALDOSTA RGNL (VLD)

APP CRS	Rwy Idg	5598
041°	TDZE	202
	Apt Elev	203

RNP APCH-GPS.

Rwy 4 helicopter visibility reduction below 1 SM NA. When local altimeter setting not received, use Moultrie altimeter setting and increase all MDAs 100 feet and visibility LNAV Cat C and D ⅜ SM and Circling Cat C and D ¼ SM. Straight-in Rwy 4 NA at night, Circling Rwy 4, 13, 31 NA at night.

MISSED APPROACH: Climb to3000 direct PURVE and on track 327° to JOGOS and hold.

ASOS	VALDOSTA APP CON ★	VALDOSTA TOWER ★	GND CON	UNICOM
126.225	126.6 285.6	120.9 (CTAF) L	121.7	122.95

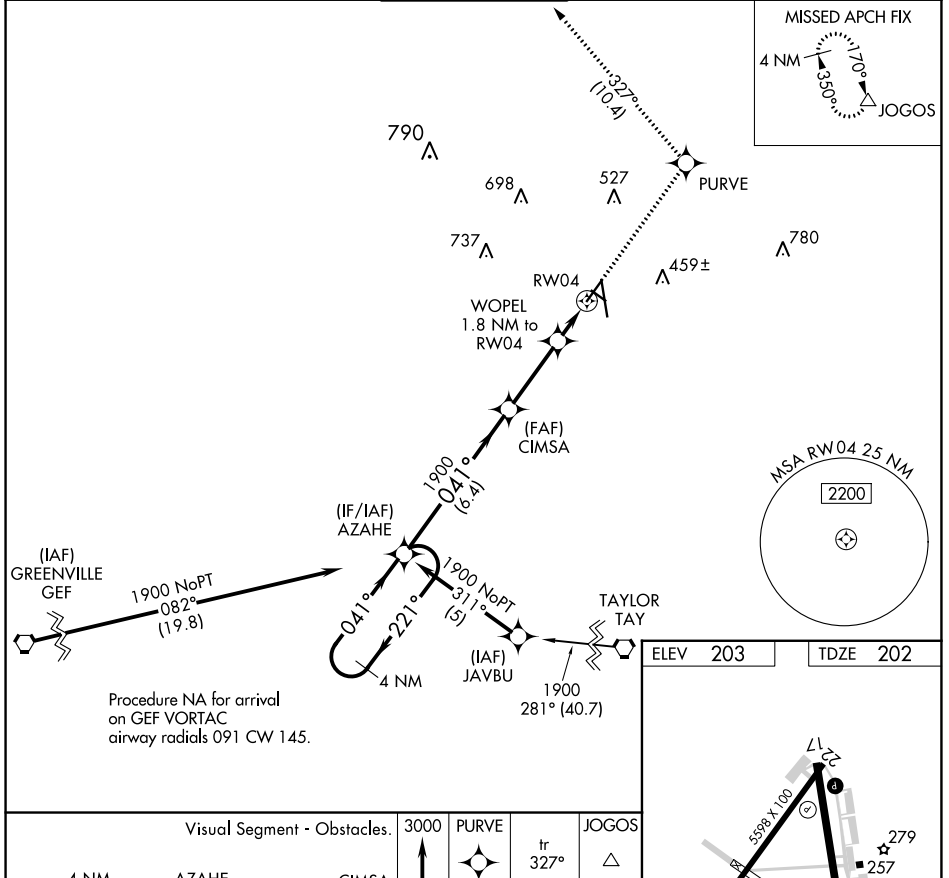

ELEV 203 TDZE 202

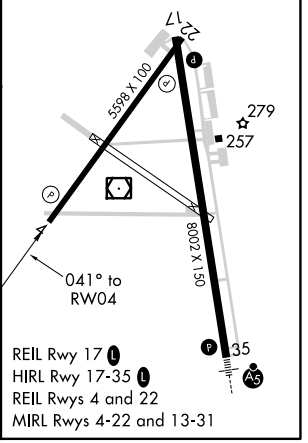

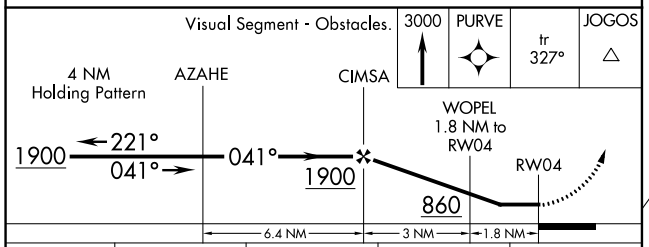

CATEGORY	A	B	C	D
LNAV MDA	560-1 358 (400-1)			
CIRCLING	640-1 437 (500-1)	700-1 497 (500-1)	900-2 697 (700-2)	1020-2¾ 817 (900-2¾)

SE-4, 01 DEC 2022 to 29 DEC 2022
SE-4, 01 DEC 2022 to 29 DEC 2022