WAAS	APP CRS	Rwy Idg	6009
CH 40434	099°	TDZE	16
W10A		Apt Elev	38

RNAV (GPS) RWY 10
NOME (OME)(PAOM)

DME/DME RNP-0.3 NA. Helicopter visibility reduction below 1 SM NA. Night Landing: Rwy 21 NA, Rwy 10 operational VGSI required, remain on or above VGSI glidepath until threshold. Circling NA for Cats C and D north of Rwy 10-28.

MISSED APPROACH: Climb to 3000 direct EMMMO and hold.

AFIS	ANCHORAGE CENTER	NOME RADIO
119.925	133.3 290.4	123.6 (CTAF) L

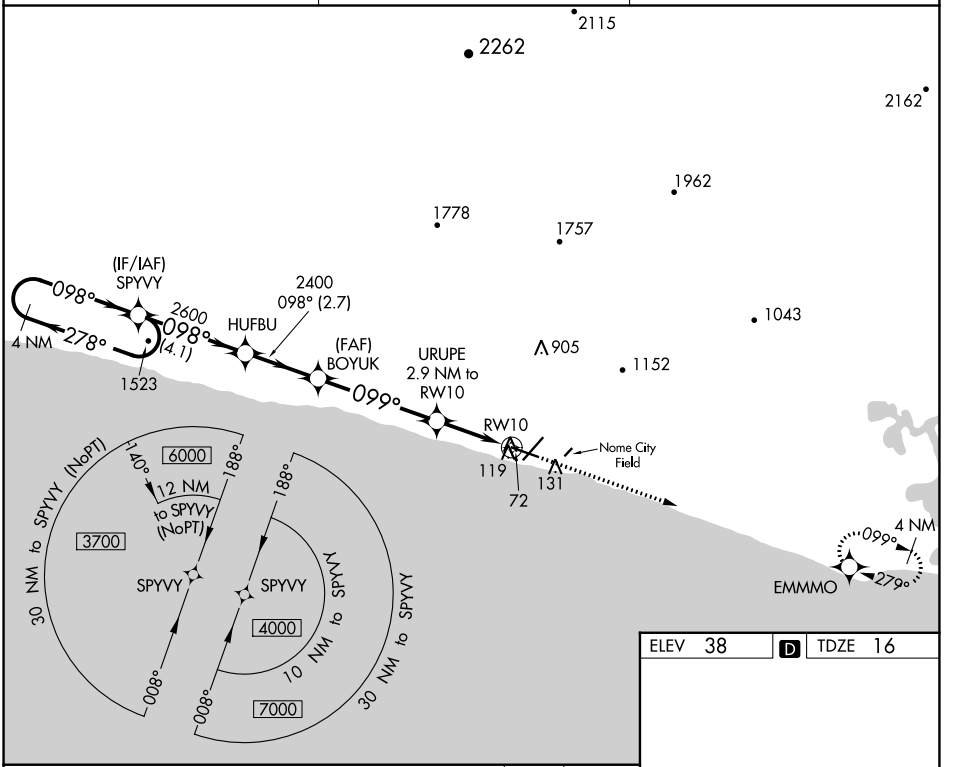

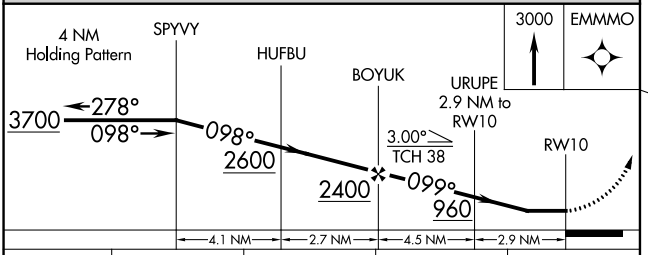

CATEGORY	A	B	C	D
LP MDA	340-1 324 (400-1)			
LNAV MDA	380-1 364 (400-1)			
C CIRCLING	540-1 502 (600-1)		540-1½ 502 (600-1½)	700-2 662 (700-2)

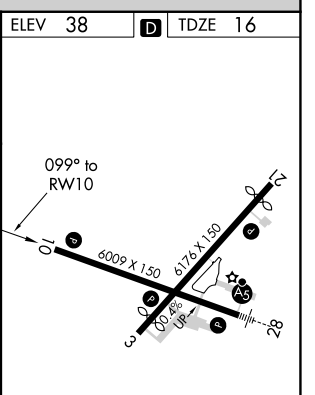

REIL Rwys 3 and 10 L
HIRL Rwy 10-28 L
MIRL Rwy 3-21 L

AK, 03 NOV 2022 to 29 DEC 2022
AK, 03 NOV 2022 to 29 DEC 2022