WAAS CH 60909 W29A	APP CRS 291°	Rwy ldg 6525 TDZE 871 Apt Elev 871

RNAV (GPS) RWY 29

CENTRAL IL RGNL/BLOOMINGTON-NORMAL (BMI)

For uncompensated Baro-VNAV systems, LNAV/VNAV NA below -16°C (4°F) or above 54°C (130°F). DME/DME RNP-0.3 NA. Baro-VNAV and VDP NA when using General Downing-Peoria Intl altimeter setting. When local altimeter setting not received, use General Downing-Peoria Intl altimeter setting: increase all DA 116 feet and all MDA 120 feet; increase LPV all Cats visibility to RVR 3500, LNAV/VNAV all Cats and LNAV Cats C/D visibility ⅜ mile, and Circling Cats C/D visibility ¼ mile. For inoperative MALSRs when using General Downing-Peoria Intl Regional altimeter setting increase LPV all Cats visibility ½ mile, and LNAV Cat C/D visibility ⅞ mile.

MALSR

MISSED APPROACH: Climb to 2500 direct ZEXED and hold.

ATIS	SAINT LOUIS APP CON	BLOOMINGTON TOWER ★	GND CON	UNICOM
135.35	128.725 256.9	124.6 (CTAF) L 269.575	121.65	122.95

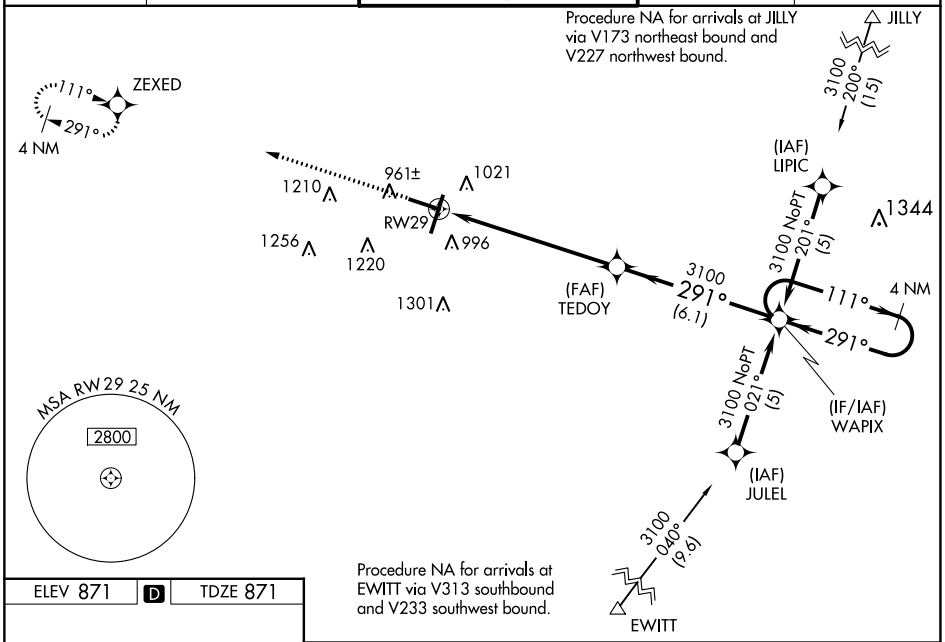

ELEV 871	D	TDZE 871

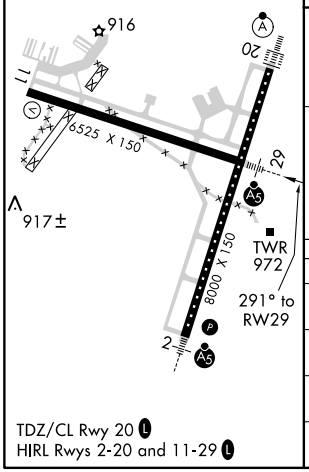

TDZ/CL Rwy 20 L
HIRL Rwys 2-20 and 11-29 L

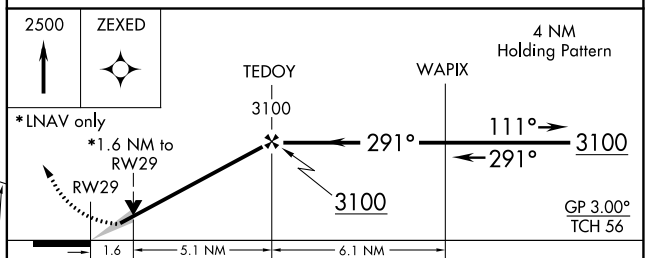

CATEGORY	A	B	C	D
LPV DA	1121/24 250 (300-½)			
LNAV/VNAV DA	1304/50 433 (500-1)			
LNAV MDA	1460/24 589 (600-½)		1460-1¼ 589 (600-1¼)	
C CIRCLING	1460-1 589 (600-1)		1620-2¼ 749 (800-2¼)	1620-2½ 749 (800-2½)