WAAS CH 93608 W03A	APP CRS 038°	Rwy ldg 4314 TDZE 1450 Apt Elev 1470

RNAV (GPS) RWY 3
DEVILS LAKE RGNL (DVL)

For uncompensated Baro-VNAV systems, LNAV/VNAV NA below -17°C (2°F) or above 54°C (130°F). DME/DME RNP-0.3 NA. When local altimeter setting not received, use Cando altimeter setting and increase all DA 63 feet, and all MDA 80 feet, increase LNAV/VNAV all Cats visibility ⅛ mile, LNAV and Circling Cat C and D visibility ¼ mile. Helicopter visibility reduction below ¾ SM NA. Baro-VNAV NA when using Cando altimeter setting.

MISSED APPROACH: Climb to 3400 direct ZEVAS and hold.

AWOS-3PT	MINNEAPOLIS CENTER	UNICOM
125.875	124.2 270.3	122.8 (CTAF) L

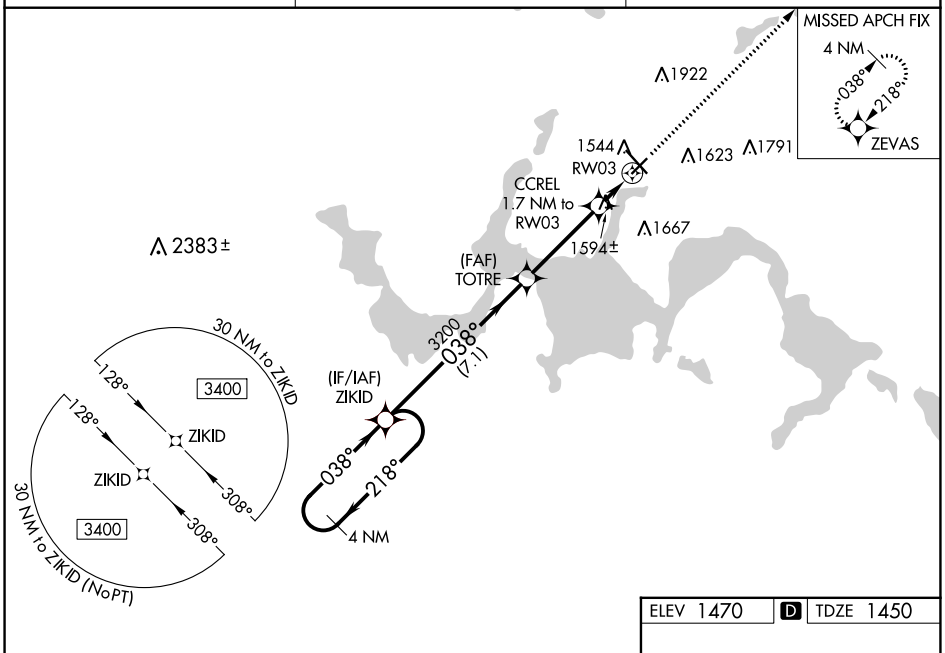

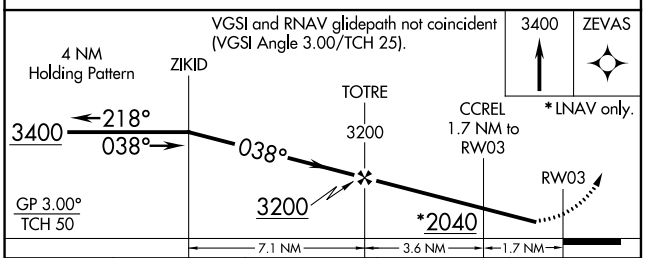

CATEGORY	A	B	C	D
LPV DA	1700-1 250 (300-1)			
LNAV/VNAV DA	1714-1 264 (300-1)			
LNAV MDA	1860-1 410 (400-1)		1860-1⅛ 410 (400-1⅛)	
C CIRCLING	2000-1 530 (600-1)		2240-2¼ 770 (800-2¼)	2240-2½ 770 (800-2½)

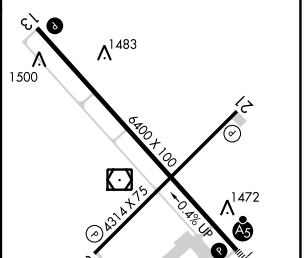

HIRL Rwy 13-31 L
REIL Rwys 3, 13 and 21 L
MIRL Rwy 3-21 L

NC-1, 01 DEC 2022 to 29 DEC 2022
NC-1, 01 DEC 2022 to 29 DEC 2022