APP CRS	Rwy ldg	4001
325°	TDZE	1704
	Apt Elev	1705

RNAV (GPS) RWY 32
KINGS LAND O'LAKES (LNL)

RNP APCH-GPS.

Circling NA to Rwys 5 and 23. Procedure NA at night.
Rwy 32 helicopter visibility reduction below 1 SM NA.

MISSED APPROACH: Climb to 3500 direct TECOL and hold.

AWOS-3	MINNEAPOLIS CENTER	UNICOM
119.525	133.65 281.5	122.8 (CTAF) L

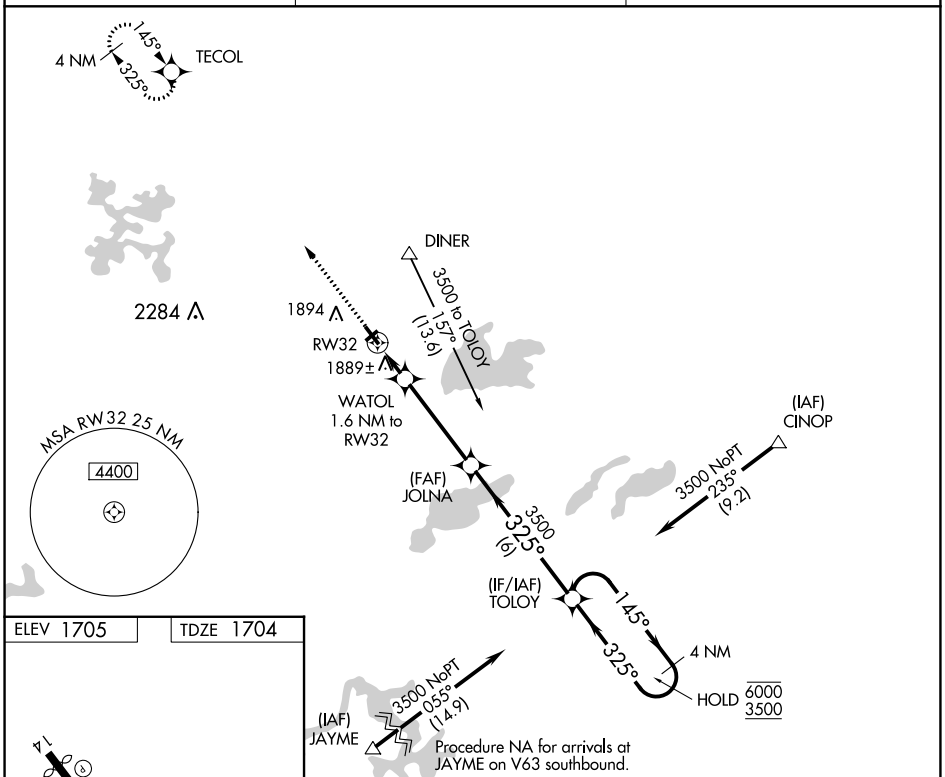

ELEV 1705	TDZE 1704

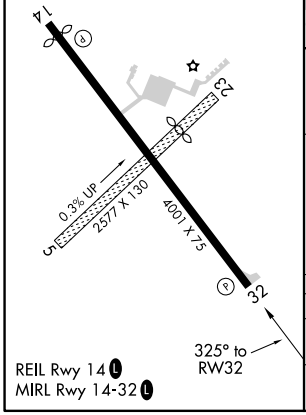

REIL Rwy 14 L
MIRL Rwy 14-32 L

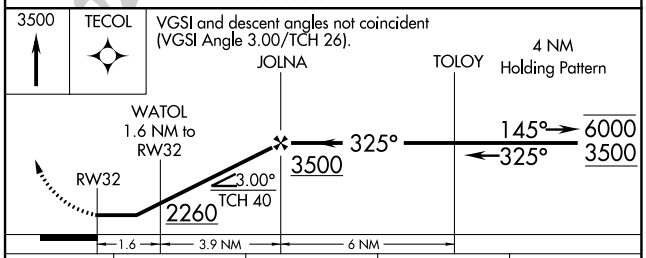

CATEGORY	A	B	C	D
LNAV MDA	2140-1 436 (500-1)		2140-1¼ 436 (500-1¼)	NA
C CIRCLING	2200-1 495 (500-1)	2240-1 535 (600-1)	2240-1½ 535 (600-1½)	NA

EC-3, 01 DEC 2022 to 29 DEC 2022