RNAV (GPS) RWY 24
LAKEWOOD (N12)

APP CRS	Rwy ldg	2987
240°	TDZE	42
	Apt Elev	42

RNP APCH.

NA

Procedure NA at night. When local altimeter setting not received, use Lakehurst altimeter setting and increase all MDA 40 feet. Rwy 24 helicopter visibility reduction below 1 SM NA.

MISSED APPROACH: Climb to 2000 direct UZSOR and hold.

AWOS-AV	MC GUIRE APP CON	GCO	UNICOM
122.8	126.475 363.8	121.725	122.8 (CTAF) L

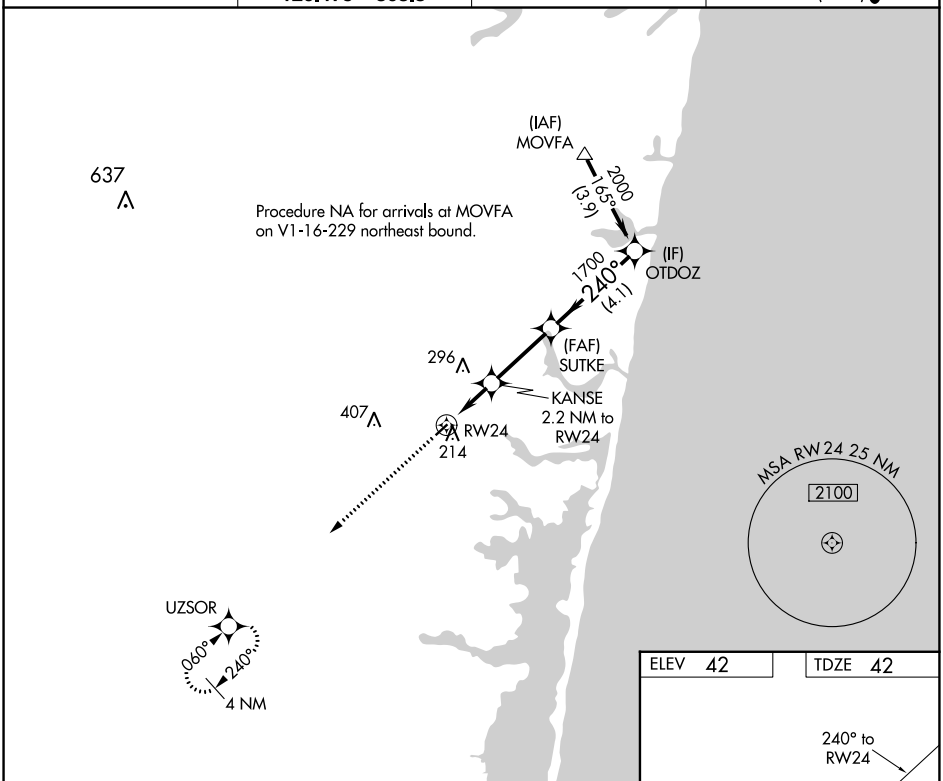

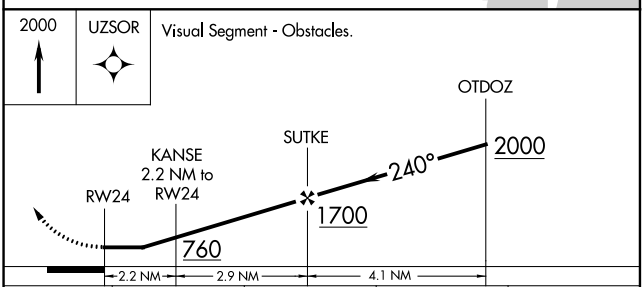

CATEGORY	A	B	C	D
LNAV MDA	520-1 478 (500-1)		NA	
C CIRCLING	540-1 498 (500-1)	620-1 578 (600-1)	NA	

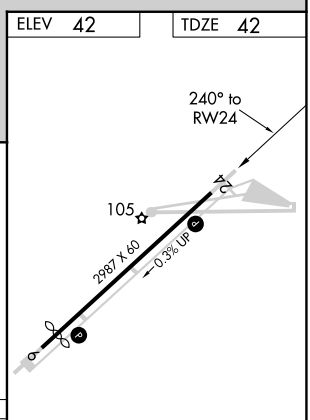

NE-2, 01 DEC 2022 to 29 DEC 2022

NE-2, 01 DEC 2022 to 29 DEC 2022