| VORTAC PXR | APP CRS | Rwy ldg | N/A |
|---|---|---|---|
| 115.6 | 330° | TDZE | N/A |
| Chan 103 | | Apt Elev | 1179 |

# VOR-A

## STELLAR AIRPARK (P19)

T
A NA

Use Phoenix Sky Harbor Intl altimeter setting.

MISSED APPROACH: Climbing left turn to 3900 on PXR VORTAC R-150 to JAROD Int/PXR 16.9 DME and hold.

| PHX ASOS | PHOENIX APP CON | UNICOM |
|---|---|---|
| 127.575 | 123.7 363.0 | 122.975 (CTAF) L |

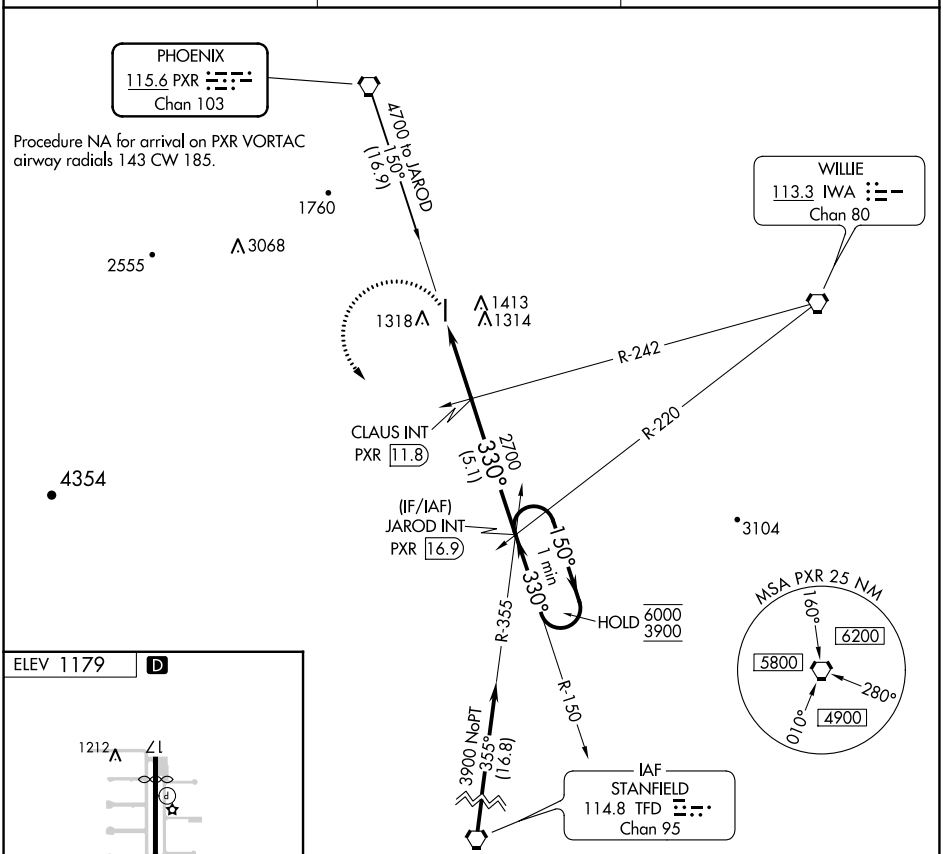


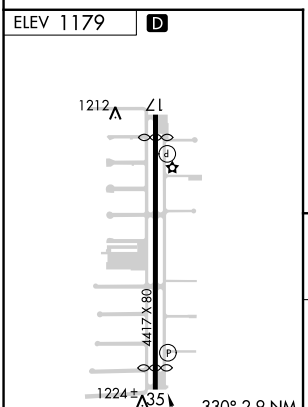


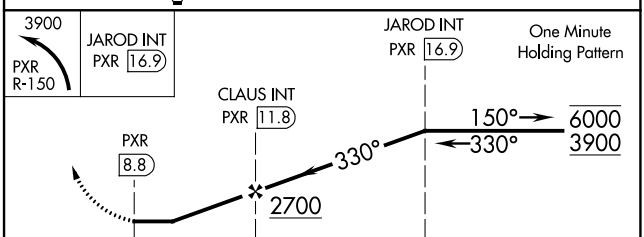


| FAF to MAP 2.9 NM | | | | | |
|---|---|---|---|---|---|
| Knots | 60 | 90 | 120 | 150 | 180 |
| Min:Sec | 2:54 | 1:56 | 1:27 | 1:10 | 0:58 |

| CATEGORY | A | B | C | D |
|---|---|---|---|---|
| CIRCLING | 1760-1 581 (600-1) | | 1760-1½ 581 (600-1½) | NA |