




CLNC DEL
121.15
CTAF
123.05
HOUSTON DEP CON
123.8 257.7

CEDAR CREEK
114.8 CQY 
Chan 95

LEONA
110.8 LOA 
Chan 45

DAISETTA
116.9 DAS 
Chan 116

HUMBLE
116.6 IAH 
Chan 113

**TOP ALTITUDE:
ASSIGNED BY ATC**

NOTE: RADAR required.
NOTE: For aircraft destined for the DFW
terminal area only.

GIFFA
N31°22.89'
W95°15.10'
L-19-21, H-6
10000

BUMCO
N30°38.91'
W95°18.03'

MONNT
N30°28.65'
W95°18.70'
L19-21, H7

TAKEOFF MINIMUMS
Rwys 15, 33: Standard

NOTE: Chart not to scale.

DEPARTURE ROUTE DESCRIPTION

TAKEOFF ALL RUNWAYS: When entering controlled airspace, climb on assigned heading for RADAR vectors to MONNT INT. Maintain ATC assigned altitude. Expect filed altitude 10 minutes after departure, thence. . . .
. . . . on IAH R-358 to cross GIFFA INT at or above 10000.

SC-5, 01 DEC 2022 to 29 DEC 2022

SC-5, 01 DEC 2022 to 29 DEC 2022