WAAS CH 61332 W36A	APP CRS 004°	Rwy ldg 4753 TDZE 614 Apt Elev 614

RNAV (GPS) RWY 36
MURFREESBORO MUNI (MBT)

For uncompensated Baro-VNAV systems, procedure NA below -16° C (4°F) or above 54°C (130°F). Rwy 36 helicopter visibility reduction below ¾ SM NA. DME/DME RNP-0.3 NA.

MISSED APPROACH: Climb to 3000 direct UZFUR and hold.

AWOS-3	NASHVILLE APP CON	GCO	UNICOM
133.975	118.4 360.7	135.075	123.075 (CTAF)

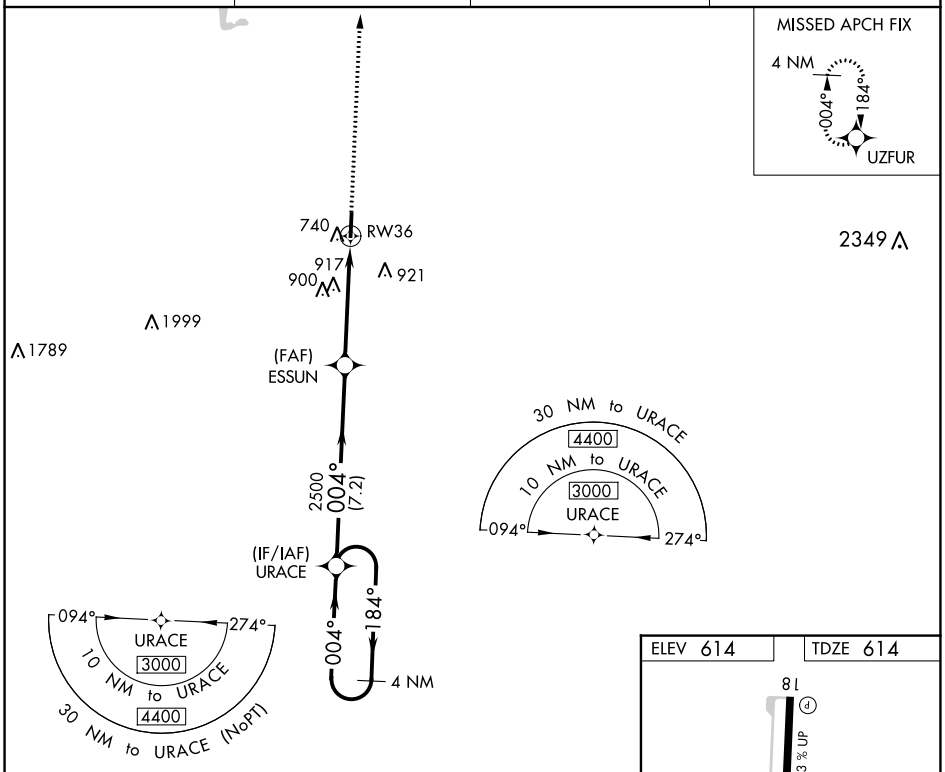

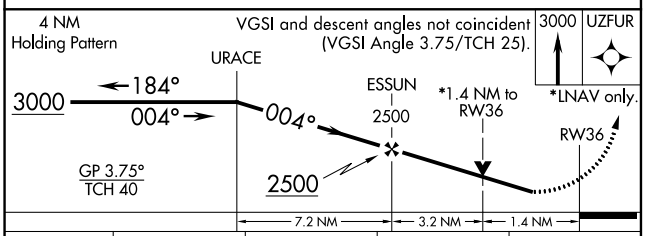

CATEGORY	A	B	C	D
LPV DA	914-⅞ 300 (300-⅞)			NA
LNAV/VNAV DA	1030-1⅛ 416 (500-1⅛)			NA
LNAV MDA	1180-1 566 (600-1)		1180-1⅝ 566 (600-1⅝)	NA
C CIRCLING	1180-1 566 (600-1)		1280-1¾ 666 (700-1¾)	NA

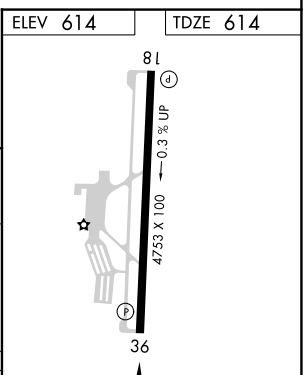

SE-1, 01 DEC 2022 to 29 DEC 2022