| WAAS CH 81933 W03A | APP CRS 033° | Rwy ldg 5000<br>TDZE 1019<br>Apt Elev 1019 |
|---|---|---|

# RNAV (GPS) RWY 3
## MOUNT STERLING/MONTGOMERY COUNTY (IOB)

NA

DME/DME RNP-0.3 NA. When local altimeter setting not received, use Lexington altimeter setting and increase all MDA 80 feet and all visibilities ¼ mile. Helicopter visibility reduction below ¾ SM NA.

MISSED APPROACH: Climb to 3000 direct FELPO and hold.

| AWOS-3 | LEXINGTON APP CON | GCO | UNICOM |
|---|---|---|---|
| 120.675 | 120.15 259.3 | 121.72 | 122.8 (CTAF) L |

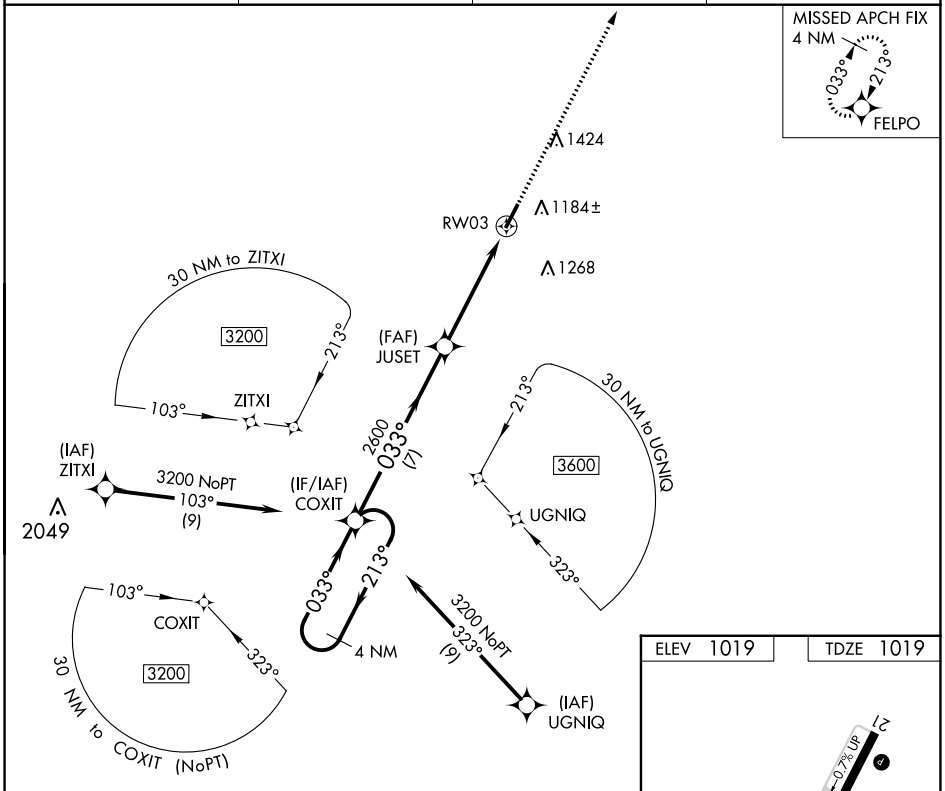


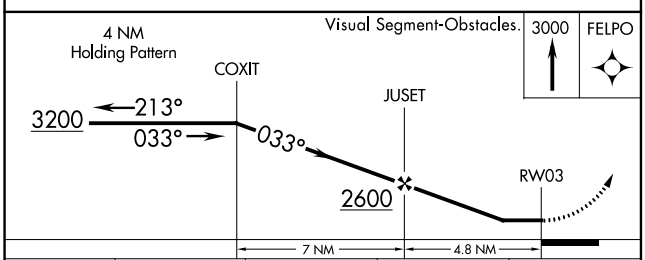


| CATEGORY | A | B | C | D |
|---|---|---|---|---|
| LP MDA | 1540-1 | 521 (600-1) | 1540-1½ | 521 (600-1½) |
| LNAV MDA | 1560-1 | 541 (600-1) | 1560-1⅝ | 541 (600-1⅝) |
| C CIRCLING | 1560-1 | 541 (600-1) | 1740-2<br>721 (800-2) | 1740-2¼<br>721 (800-2¼) |

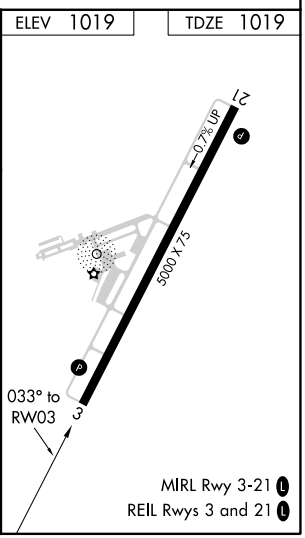


SE-1, 01 DEC 2022 to 29 DEC 2022

SE-1, 01 DEC 2022 to 29 DEC 2022