WAAS CH 86942 W18A	APP CRS 184°	Rwy ldg 5003 TDZE 39 Apt Elev 39

RNAV (GPS) RWY 18
FALSE RIVER RGNL (HZR)

RNP APCH.

Rwy 18 helicopter visibility reduction below ¾ SM NA. When local altimeter setting not received, use Baton Rouge altimeter setting and increase all DA 51 feet and all visibility ⅛ SM; increase all MDA 60 feet, and LNAV Cat C/D and Circling Cat C visibility ¼ SM.
For uncompensated Baro-VNAV systems, LNAV/VNAV NA below -15°C or above 54°C.
Baro-VNAV and VDP NA when using Baton Rouge altimeter setting.

MISSED APPROACH: Climb to 2100 direct OVBAE and hold.

AWOS-3PT	BATON ROUGE APP CON★	UNICOM
121.250	120.3 278.3	122.8 (CTAF) L

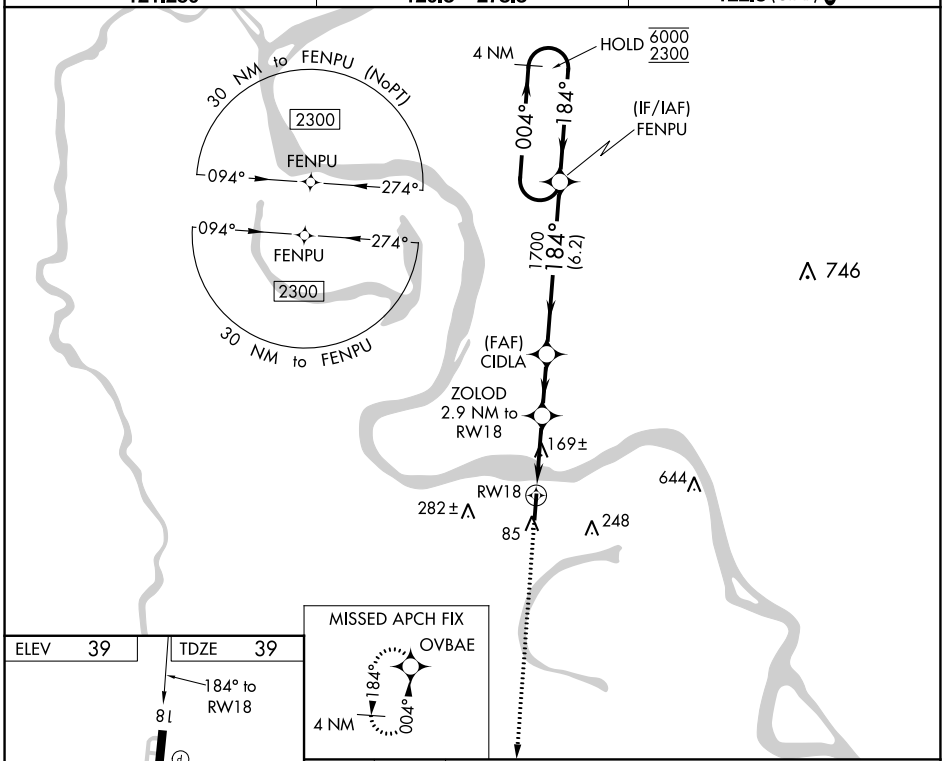

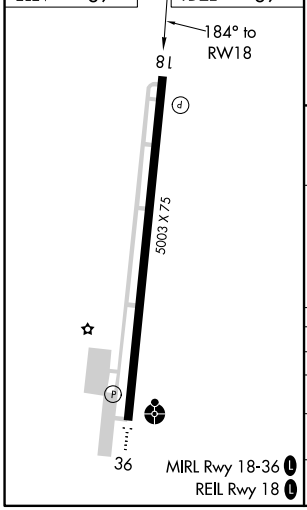

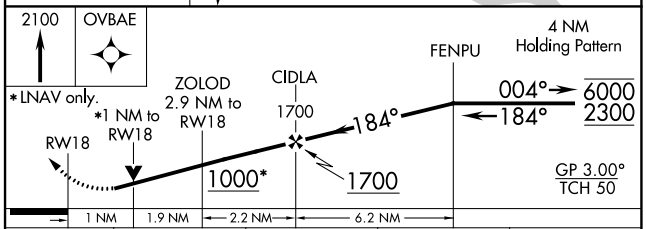

CATEGORY	A	B	C	D
LPV DA	347-⅞ 308 (400-⅞)			
LNAV/VNAV DA	317-⅞ 278 (300-⅞)			
LNAV MDA	420-1 381 (400-1)		420-1⅛ 381 (400-1⅛)	
C CIRCLING	480-1 441 (500-1)	520-1 481 (500-1)	600-1½ 561 (600-1½)	600-2 561 (600-2)

SC-4, 01 DEC 2022 to 29 DEC 2022

SC-4, 01 DEC 2022 to 29 DEC 2022