WAAS CH **90506** **W10A**	APP CRS **104°**	Rwy ldg **5800** TDZE **945** Apt Elev **945**

RNAV (GPS) RWY 10
DELAWARE MUNI/JIM MOORE FLD (DLZ)

RNP APCH.

For uncompensated Baro-VNAV systems, LNAV/VNAV NA below -16°C or above 54°C.

MISSED APPROACH: Climb to 3000 direct PICUM and hold.

AWOS-3	COLUMBUS APP CON	UNICOM
119.025	**125.95 317.775**	**122.7** (CTAF) L

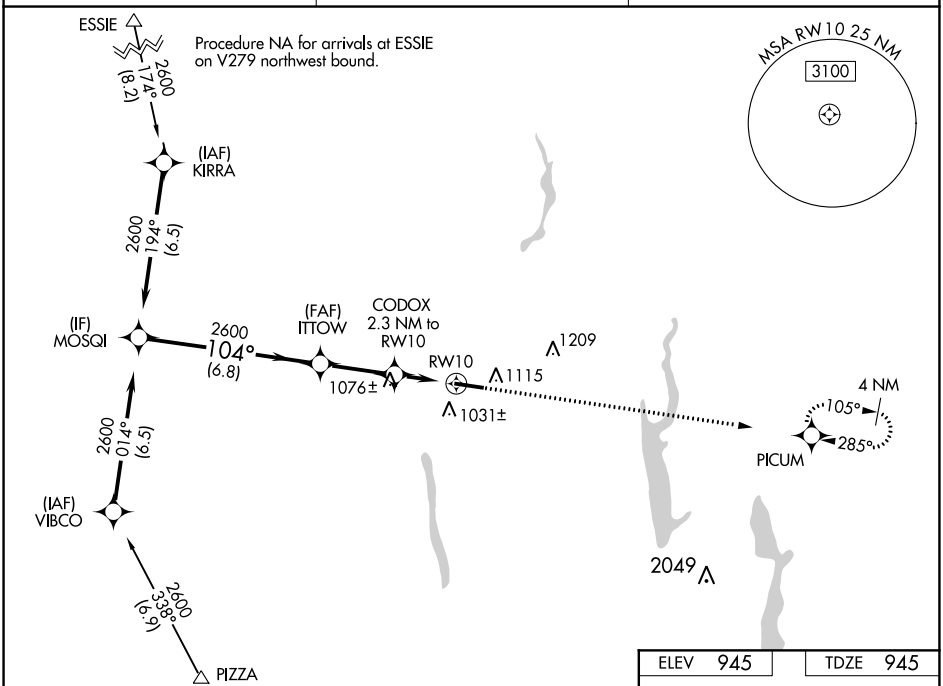

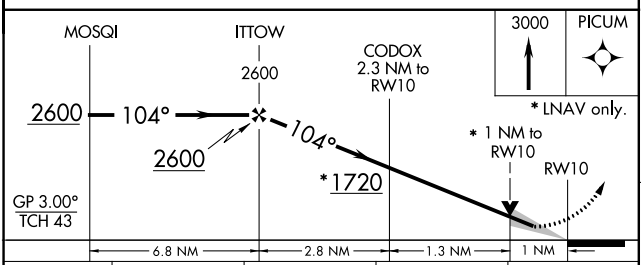

CATEGORY	A	B	C	D
LPV DA	1195-⅞ 250 (300-⅞)			
LNAV/VNAV DA	1231-1 286 (300-1)			
LNAV MDA	1340-1 395 (400-1)			
C CIRCLING	1420-1 475 (500-1)		1560-1 615 (700-1)	1560-2 615 (700-2)

ELEV 945	TDZE 945

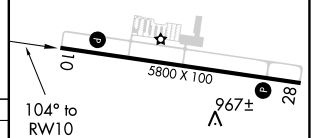

REIL Rwys 10 and 28 L
MIRL Rwy 10-28 L

EC-2, 01 DEC 2022 to 29 DEC 2022

EC-2, 01 DEC 2022 to 29 DEC 2022