WAAS CH 78339 W36A	APP CRS 002°	Rwy ldg 3200 TDZE 654 Apt Elev 654

RNAV (GPS) RWY 36
EDGAR COUNTY (PRG)

RNP APCH.

For uncompensated Baro-VNAV systems, procedure NA below -16°C or above 54°C.
Circling Rwy 18 NA at night.

MISSED APPROACH: Climb to 3000 direct HAVIS and hold.

AWOS-3	HULMAN APP CON	UNICOM
124.175	125.45 339.8	123.0 (CTAF) L

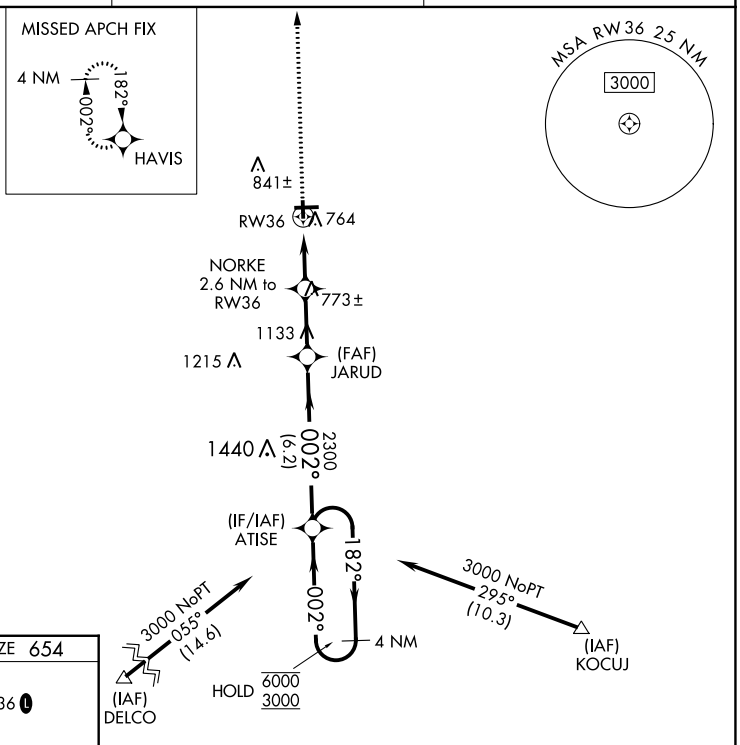

ELEV 654 | TDZE 654

REIL Rwy 27
MIRL Rwys 9-27 and 18-36 L

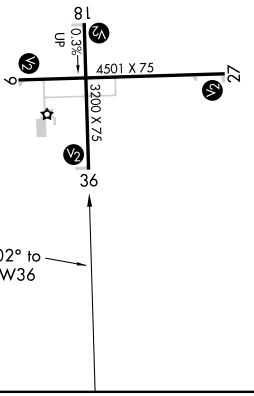

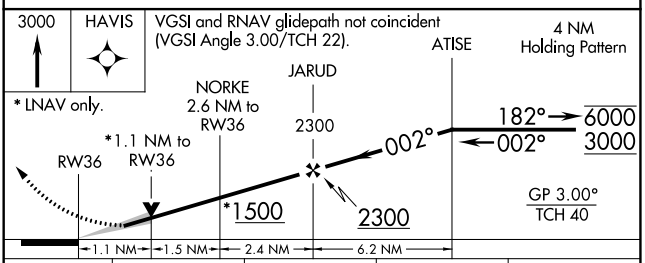

CATEGORY	A	B	C	D
LPV DA	904-1 250 (300-1)			
LNAV/VNAV DA	925-1 271 (300-1)			
LNAV MDA	1020-1 366 (400-1)			
C CIRCLING	1080-1 426 (500-1)	1120-1 466 (500-1)	1200-1½ 546 (600-1½)	1320-2 666 (700-2)

EC-3, 01 DEC 2022 to 29 DEC 2022
EC-3, 01 DEC 2022 to 29 DEC 2022