| APP CRS | Rwy ldg | 5200 |
|---|---|---|
| 312° | TDZE | 668 |
| | Apt Elev | 694 |

# RNAV (GPS) RWY 31
## ROCKINGHAM COUNTY NC SHILOH (SIF)

RNP APCH.

Rwy 31 helicopter visibility reduction below 1 SM NA.

MISSED APPROACH: Climb to 3500 direct GWYYN and hold.

| AWOS-3 | GREENSBORO APP CON | UNICOM |
|---|---|---|
| 119.775 | 124.35 269.225 | 122.8 (CTAF) L |

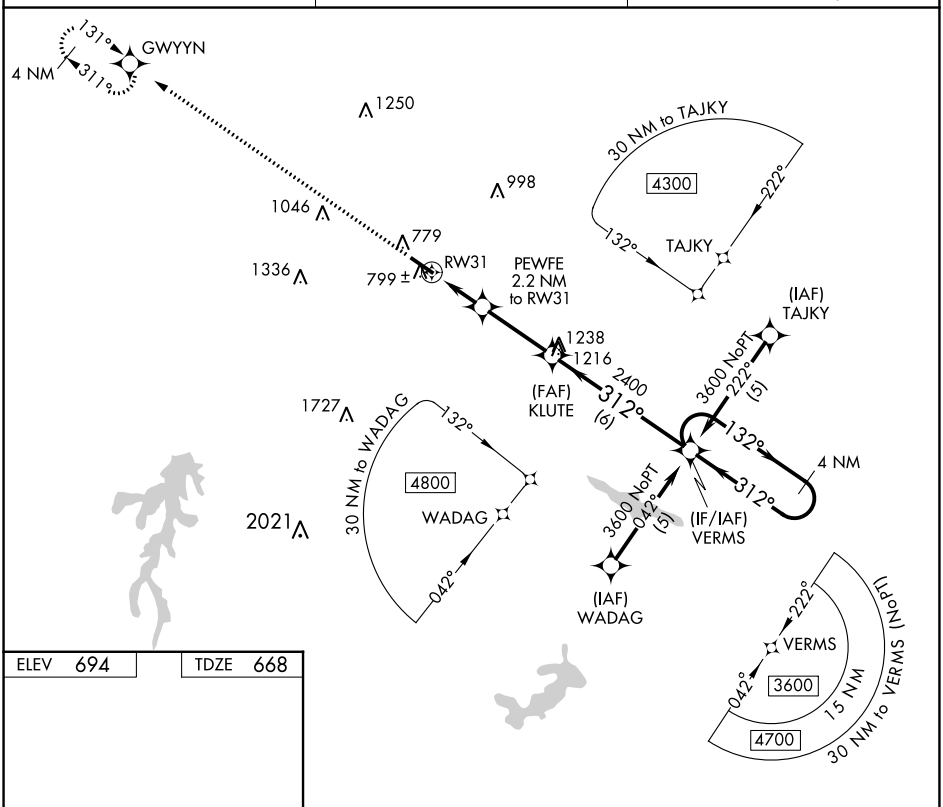


| ELEV 694 | TDZE 668 |
|---|---|

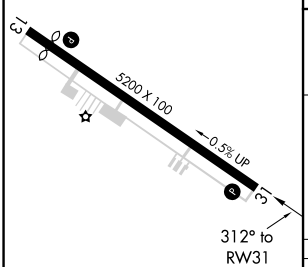


REIL Rwys 13 and 31 L
HIRL Rwy 13-31 L

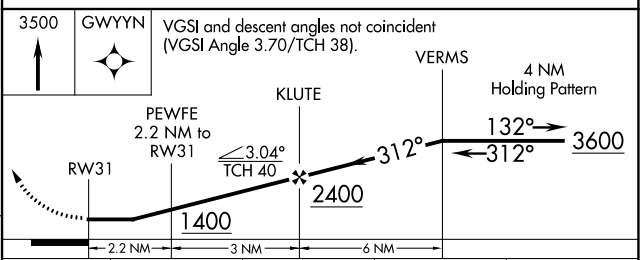


| CATEGORY | A | B | C | D |
|---|---|---|---|---|
| LNAV MDA | 1060-1 392 (400-1) | | | 1060-1¼ 392 (400-1¼) |
| CIRCLING | 1280-1 586 (600-1) | 1320-1 626 (700-1) | 1360-1¾ 666 (700-1¾) | 1420-2¼ 726 (800-2¼) |



SE-2, 01 DEC 2022 to 29 DEC 2022
SE-2, 01 DEC 2022 to 29 DEC 2022