VOR/DME SHB	APP CRS	Rwy ldg	N/A
116.15	269°	TDZE	N/A
Chan 108 (Y)		Apt Elev	822

VOR-A
INDY SOUTH GREENWOOD (HFY)

Rwy 1, 19 helicopter visibility reduction below ¾ SM NA. DME or RADAR REQUIRED.

MISSED APPROACH: Climb to 1400 then climbing right turn to 2600 direct SHB VOR/DME and hold.

AWOS-3P	INDIANAPOLIS APP CON		GCO	UNICOM
118.525	124.95	317.8	121.725	123.0 (CTAF) L

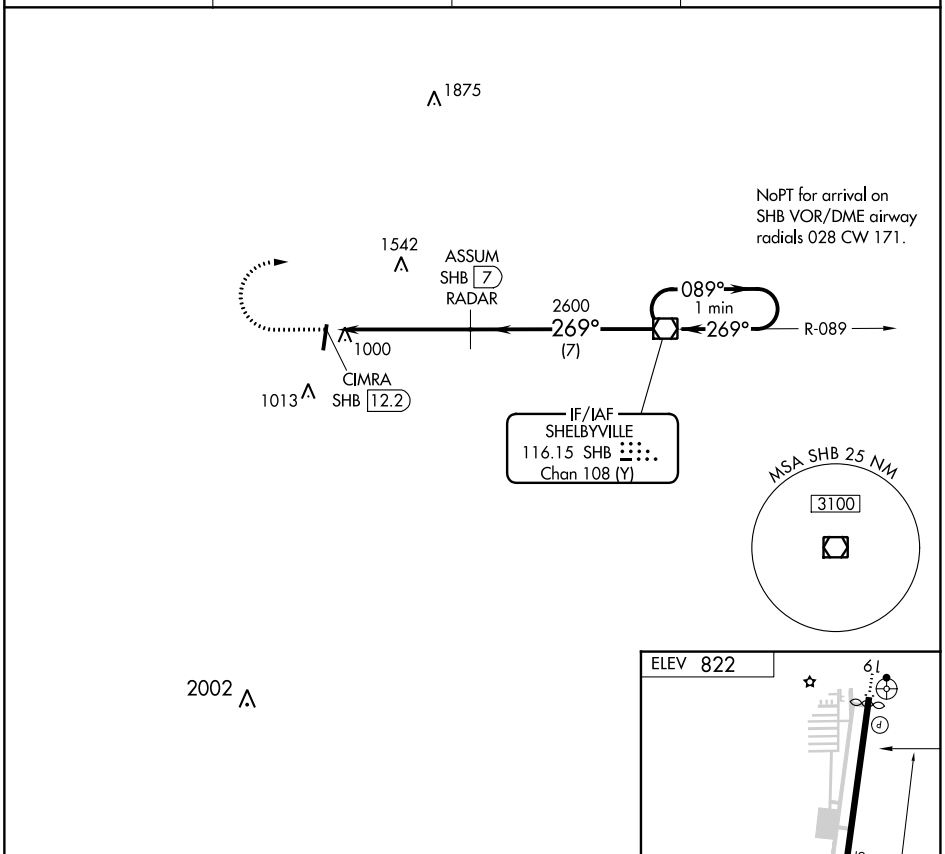

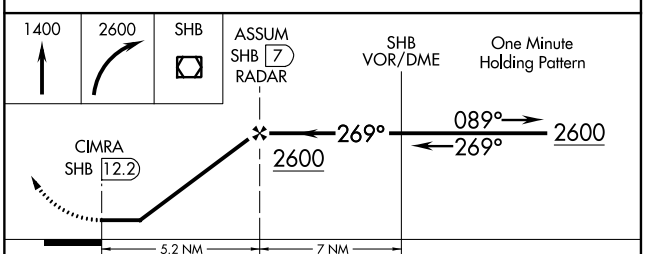

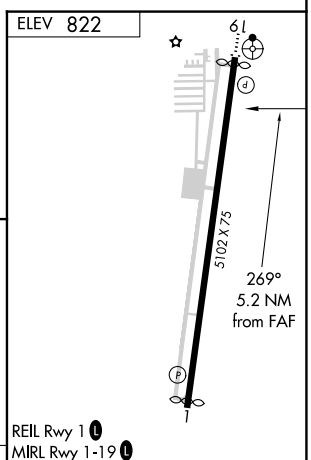

CATEGORY	A	B	C	D
C CIRCLING	1360-1 538 (600-1)	1380-1 558 (600-1)	1380-1½ 558 (600-1½)	NA

FAF to MAP 5.2 NM

Knots	60	90	120	150	180
Min:Sec	5:12	3:28	2:36	2:05	1:44

EC-2, 01 DEC 2022 to 29 DEC 2022
EC-2, 01 DEC 2022 to 29 DEC 2022