APP CRS	Rwy ldg	4220
185°	TDZE	339
	Apt Elev	345

RNAV (GPS) RWY 18

DR C P SAVAGE SR (53A)

NA

DME/DME RNP-0.3 NA. Procedure NA at night. Helicopter visibility reduction below 1 SM NA. Use Americus altimeter setting, when not received use Macon altimeter setting and increase all MDA 20 feet.

MISSED APPROACH: Climb to 1500 then climbing left turn to 2300 direct WEBUS and hold.

ACJ AWOS-3	ATLANTA APP CON ★	CTAF
128.375	124.2 279.6	122.9 L

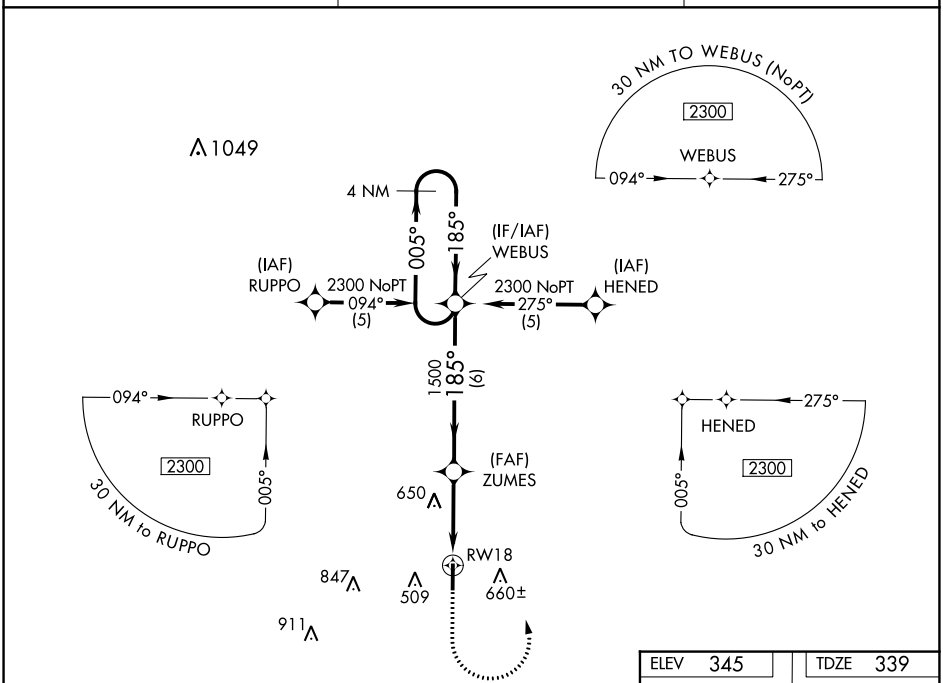

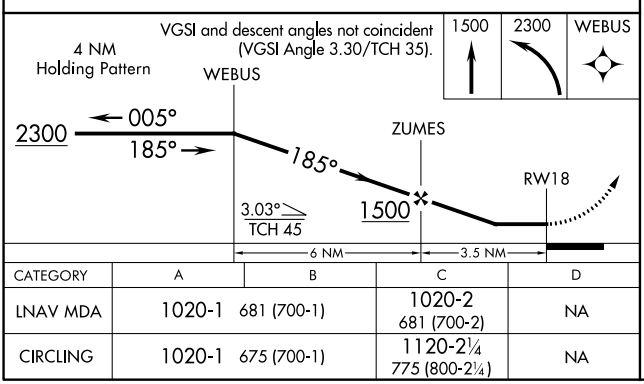

CATEGORY	A	B	C	D
LNAV MDA	1020-1	681 (700-1)	1020-2 681 (700-2)	NA
CIRCLING	1020-1	675 (700-1)	1120-2¼ 775 (800-2¼)	NA

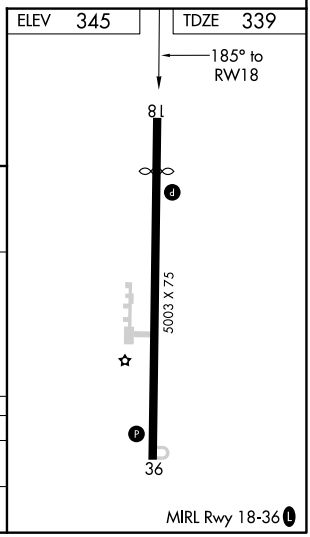

SE-4, 01 DEC 2022 to 29 DEC 2022

SE-4, 01 DEC 2022 to 29 DEC 2022