WAAS CH 90125 W31A	APP CRS 314°	Rwy ldg 6156 TDZE 69 Apt Elev 70

RNAV (GPS) RWY 31
BATON ROUGE METRO, RYAN FLD (BTR)

RNP APCH.

ASR: For uncompensated Baro-VNAV systems, LNAV/VNAV NA below -5°C (23°F) or above 54°C (130°F). For inop MALS, increase LNAV Cat C/D visibility to 1⅜ mile. When local altimeter setting not received, use Hammond altimeter setting and increase all DA 91 feet and MDA 100 feet, increase LPV and LNAV/VNAV all Cats visibility ⅜ mile, LNAV Cats C and D visibility ⅜ mile, and Circling Cat C and D visibility ¼ mile. Baro-VNAV and VDP NA when using Hammond altimeter setting. Rwy 31 helicopter visibility reduction below ¾ SM NA.

MALS

MISSED APPROACH: Climb to 2000 direct BOYAG and hold.

ATIS	BATON ROUGE APP CON ★	RYAN TOWER ★	GND CON	CLNC DEL	UNICOM
125.2	120.3 278.3	118.45 (CTAF) L 257.8	121.9	119.4	122.95

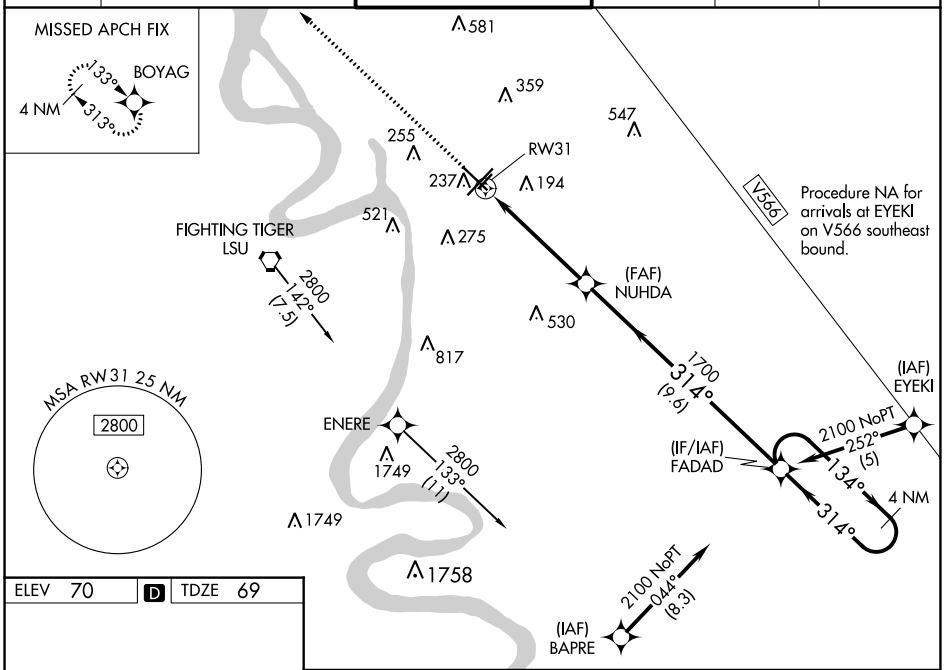

ELEV 70 | D | TDZE 69

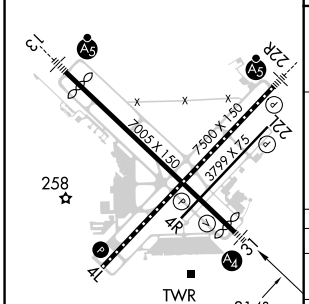

TDZ/CL Rwy 22R
HIRL Rwys 13-31 and 4L-22R L
MIRL Rwy 4R-22L

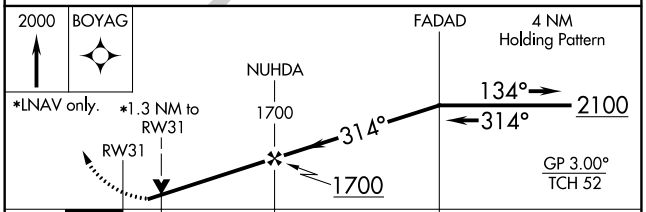

CATEGORY	A	B	C	D
LPV DA	366-¾ 297 (300-¾)			
LNAV/VNAV DA	446-¾ 377 (400-¾)			
LNAV MDA	520-¾ 451 (500-¾)		520-1 451 (500-1)	
C CIRCLING	560-1 490 (500-1)	660-1 590 (600-1)	780-2 710 (800-2)	840-2½ 770 (800-2½)

SC-4, 26 JAN 2023 to 23 FEB 2023
SC-4, 26 JAN 2023 to 23 FEB 2023