WRIGHTSTOWN, NEW JERSEY

RNAV (GPS) RWY 36

AL-150 (USAF)

MC GUIRE FIELD (JOINT BASE MC GUIRE DIX LAKEHURST) (KWRI)

APCH CRS	Rwy ldg	7126
005°	TDZE	129
	Arpt Elev	141

* Circling NA SE of Rwy 24 and E of Rwy 36 when R-5001 A/B Active.

MISSED APPROACH: Climb to 2000 direct DUOVR, then turn right direct FATBU and hold.

ATIS	MC GUIRE APP CON/DEP CON	TOWER	GND CON	CLNC DEL	PAR
110.6 270.1	126.475 363.8	118.65 255.6	121.8 275.8	135.2 335.8	

DME/DME RNP-0.3 NA

RADAR required when R-5001 is active.

RADAR required for holding above 2000 and/or > 230 KIAS.

If RADAR inoperative, expect 15 min delay for deactivation of R-5001.

Alternate Missed Approach instructions: Climb to 2000 direct DUOVR, expect further clearance from ATC.

Missed approach holding at FATBU NA when R-5001 is active with aerial gunnery.

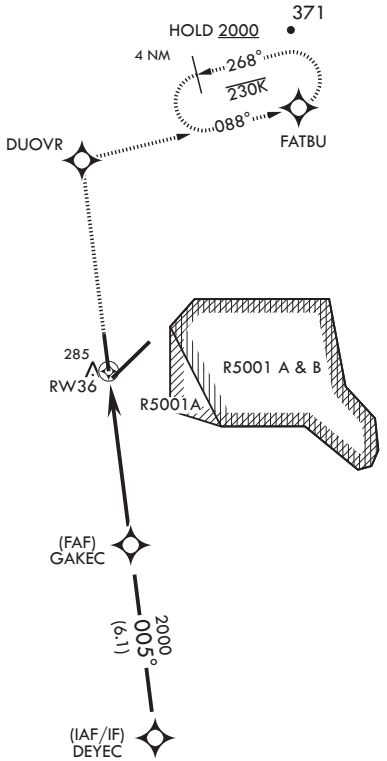

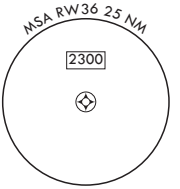

EMERG SAFE ALT 100 NM 5100

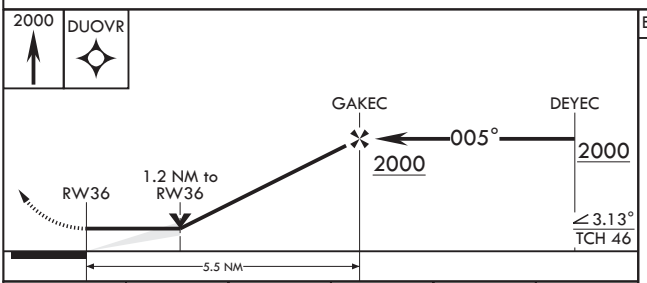

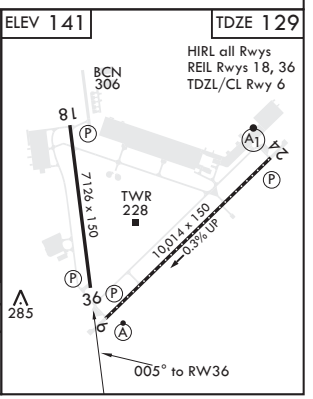

CATEGORY	A	B	C	D	E
LNAV MDA	560-1 431 (500-1)		560-1¼ 431 (500-1¼)		
C CIRCLING*	680-1 539 (600-1)		700-1½ 559 (600-1½)	700-2 559 (600-2)	1200-3 1059 (1100-3)