TOLEDO, OHIO

HI-ILS Y or LOC Y RWY 25

LOC/DME I-BQE	APCH CRS	Rwy ldg 10,599
108.7 Chan 24	252°	TDZE 678 Arpt Elev 684

AL-184 [USAF] EUGENE F KRANZ TOLEDO EXPRESS (KTOL)

DME required.

* When ALS inop, increase RVR to 40, vis to ¾ mile.
** When ALS inop, increase RVR to 50, vis to 1 mile.

MALSR A5

MISSED APPROACH: Climb to 2500 then climbing left turn to 3000 on TOL R-170 to POUDR (TOL R-170/15 DME) and hold.

ATIS	TOLEDO APP CON	TOLEDO TOWER	GND CON	CLNC DEL	ASR
118.75 290.225	126.1 317.55	118.1 285.4	121.9 348.6	121.75 348.6	

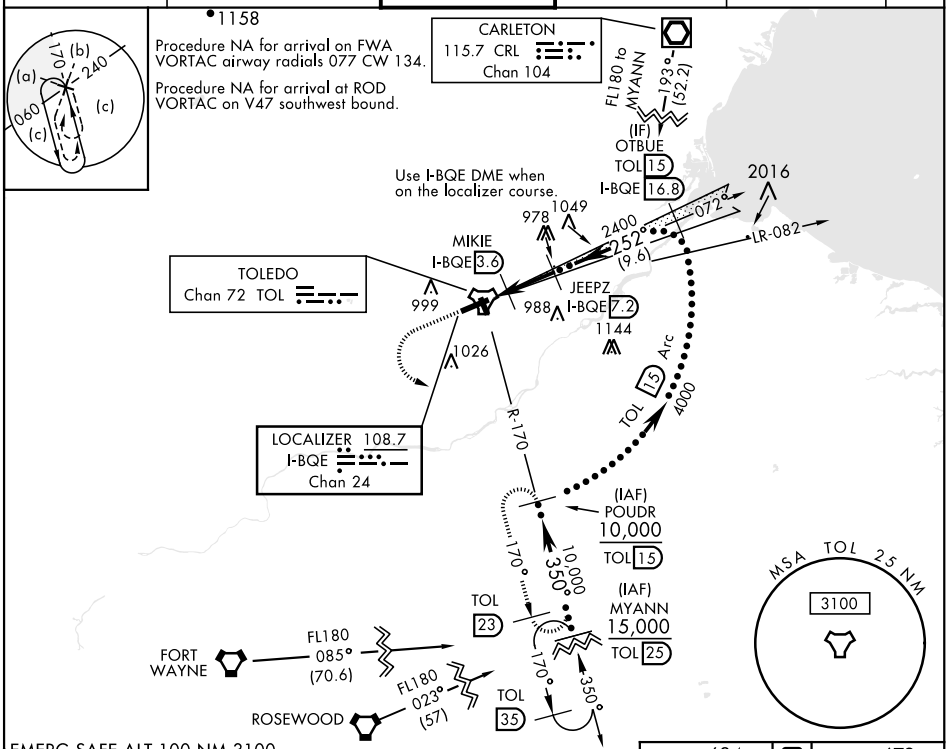

EMERG SAFE ALT 100 NM 3100

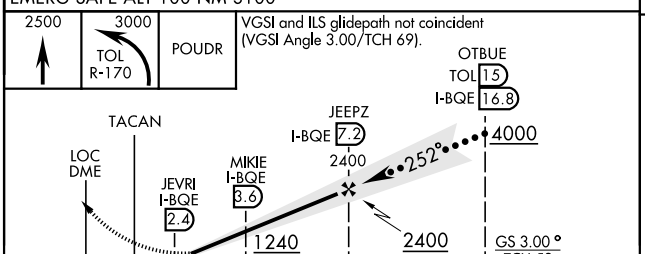

ELEV 684 | D | TDZE 678

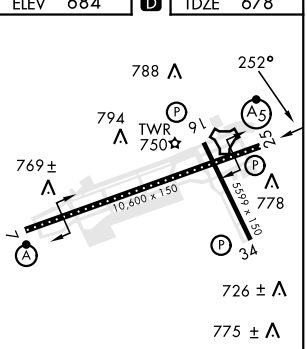

CATEGORY	C	D	E
S-ILS 25*	878-½ 200 (200-½)		
S-LOC 25 **	1000-½ 322 (400-½)		
C CIRCLING	1300-1¾ 616 (700-1¾)	1360-2¼ 676 (700-2¼)	1360-2½ 676 (700-2½)

HIRL Rwy 7-25
MIRL Rwy 16-34
REIL Rwy 16, 34
TDZL/CL Rwy 7

Rwy 7 ldg 10,599'
Rwy 25 ldg 10,599'

TOLEDO, OHIO 41° 35'N-83° 48'W EUGENE F KRANZ TOLEDO EXPRESS (KTOL)

Amdt 6B 08SEP22

HI-ILS Y or LOC Y RWY 25

EC-2, 26 JAN 2023 to 23 FEB 2023