ILS or LOC RWY 35R
LOUISVILLE MUHAMMAD ALI INTL (SDF)

LOC/DME I-JJM	APP CRS	Rwy ldg 7800
110.55	350°	TDZE 480
Chan 42 (Y)		Apt Elev 501

RNAV 1-GPS required. DME or RADAR required for LOC only.

Simultaneous approach authorized. Circling Rwy 11 NA at night.

ALSF-2

MISSED APPROACH: Climb to 1600 then climbing right turn to 4000 direct TORAC and hold.

D-ATIS	LOUISVILLE APP CON	LOUISVILLE TOWER	GND CON	CLNC DEL	CPDLC
118.725	132.075 327.0	124.2 257.8	121.7 348.6	126.1 275.8	

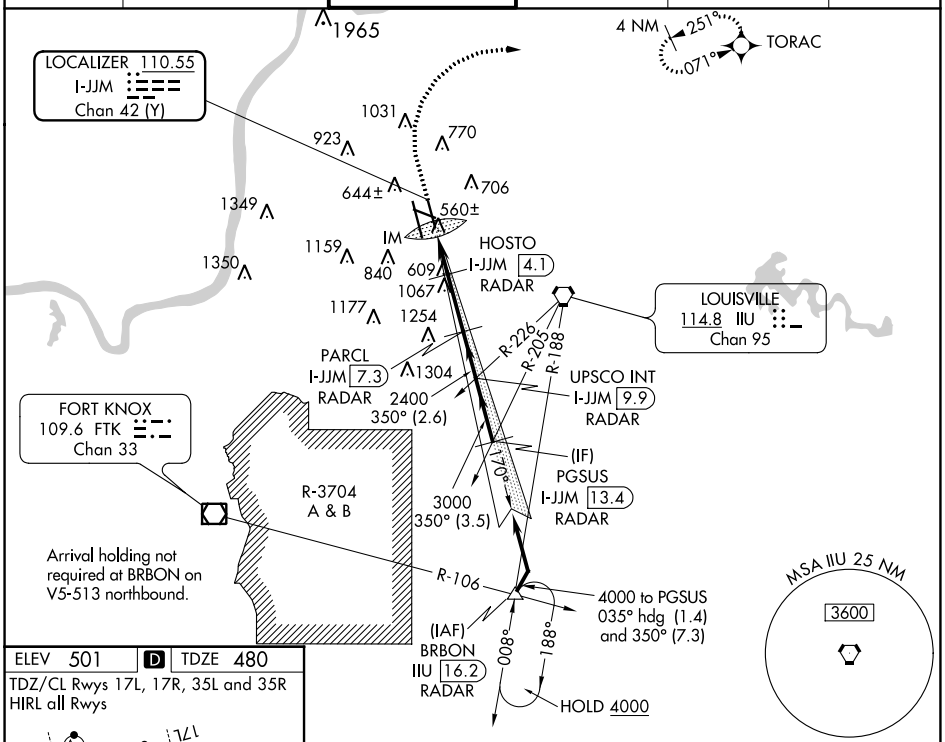

ELEV 501 | D | TDZE 480

TDZ/CL Rwys 17L, 17R, 35L and 35R
HIRL all Rwys

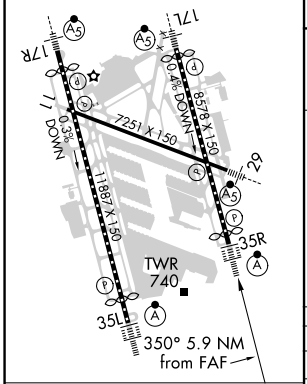

FAF to MAP 5.9 NM					
Knots	60	90	120	150	180
Min:Sec	5:54	3:56	2:57	2:22	1:58

1600 | 4000 | TORAC

VGSI and ILS glidepath not coincident (VGSI Angle 3.00/TCH 72).

*LOC only.

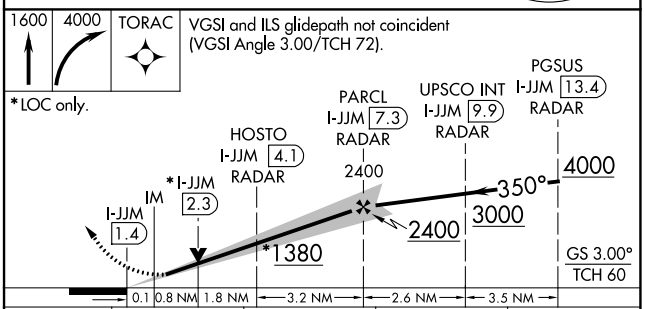

CATEGORY	A	B	C	D
S-ILS 35R	680/18 200 (200-½)			
S-LOC 35R	820/24 340 (400-½)		820/26 340 (400-½)	
C CIRCLING	1040-1 539 (600-1)	1140-1 639 (700-1)	1160-1¾ 659 (700-1¾)	1400-3 899 (900-3)

SE-1, 26 JAN 2023 to 23 FEB 2023