NUN VOR	APP CRS	Rwy ldg / TDZE / Apt Elev
112.25	089°	7000 / 97 / 121

VOR RWY 8
PENSACOLA INTL (PNS)

CAUTION: Intensive student training invof airport.
Rwy 8 helicopter visibility reduction below ¾ SM NA.

MISSED APPROACH: Climb to 2000 then climbing left turn to 2600 direct NUN VOR and hold.

ATIS	PENSACOLA APP CON	PENSACOLA TOWER ★	GND CON	CLNC DEL	UNICOM
121.25	119.0 269.375	119.9 (CTAF) L 257.8	121.9 348.6	123.725 256.875	122.95

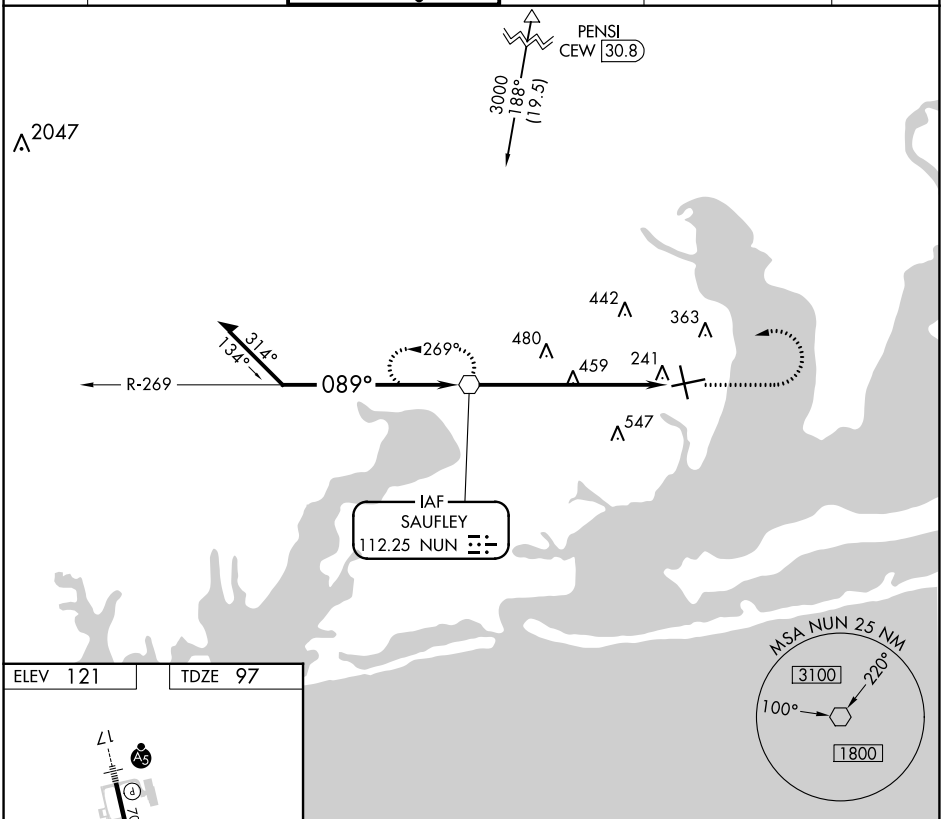

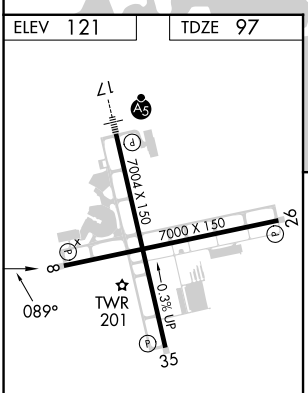

REIL Rwys 8, 26 and 35
TDZ/CL Rwy 17 L
HIRL Rwys 8-26 and 17-35 L

FAF to MAP 7.3 NM					
Knots	60	90	120	150	180
Min:Sec	7:18	4:52	3:39	2:55	2:26

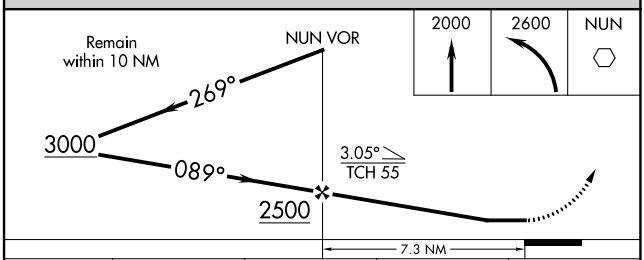

CATEGORY	A	B	C	D
S-8	800-1 703 (700-1)		800-2 703 (700-2)	
CIRCLING	800-1 679 (700-1)		860-2 739 (800-2)	860-2¼ 739 (800-2¼)

SE-3, 26 JAN 2023 to 23 FEB 2023
SE-3, 26 JAN 2023 to 23 FEB 2023