WAAS CH 82400 W19A	APP CRS 190°	Rwy ldg 5036 TDZE 19 Apt Elev 22

RNAV (GPS) RWY 19

CAPE MAY COUNTY (WWD)

RNP APCH.

For uncompensated Baro-VNAV systems, LNAV/VNAV NA below -8°C or above 54°C. Circling NA for Cats C and D NE of Rwys 19 and 28. Rwy 19 helicopter visibility reduction below 1 SM NA. Circling Rwy 1 NA at night.

MISSED APPROACH: Climb to 2500 direct SEWEL and hold, continue climb-in-hold to 2500.

AWOS-3PT	ATLANTIC CITY APP CON	CLNC DEL	UNICOM
118.275	124.6 327.125	121.7	122.7 (CTAF) L

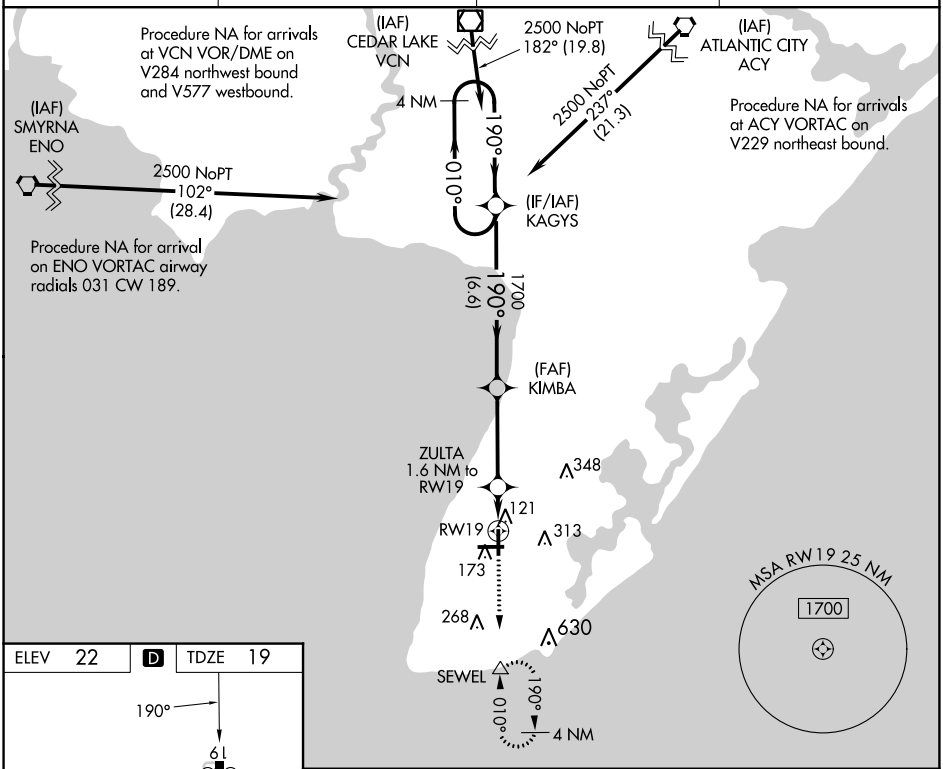

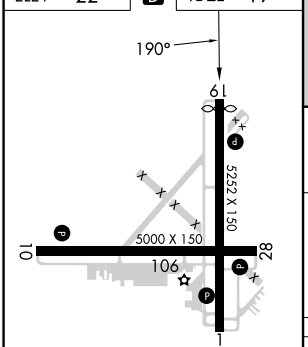

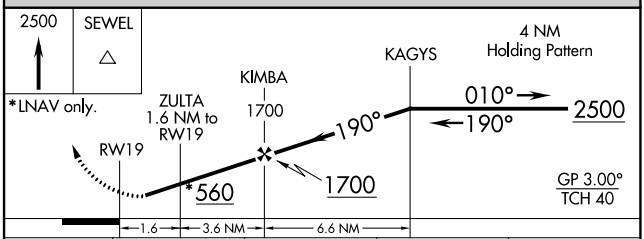

CATEGORY	A	B	C	D
LPV DA	269-1 250 (300-1)			
LNAV/VNAV DA	392-1¼ 373 (400-1¼)			
LNAV MDA	380-1 361 (400-1)			
C CIRCLING	480-1 458 (500-1)	620-1 598 (600-1)	620-1½ 598 (600-1½)	980-3 958 (1000-3)

MIRL Rwy 10-28 L
HIRL Rwy 1-19 L

NE-2, 26 JAN 2023 to 23 FEB 2023
NE-2, 26 JAN 2023 to 23 FEB 2023