ILS or LOC RWY 29
ST LOUIS RGNL (ALN)

LOC/DME I-ALN	APP CRS	Rwy ldg	8099
108.5	294°	TDZE	531
Chan 22		Apt Elev	544

For inop ALS, increase WULIB fix minimums S-LOC 29 Cats C/D visibility to 1 SM.

MALSR

MISSED APPROACH: Climb to 1000 then climbing right turn to 2200 on heading 310° and on TOY VORTAC R-322 to TOPAZ INT/TOY 16 DME and hold.

ATIS	ST LOUIS APP CON	REGIONAL TOWER★	GND CON	CLNC DEL	UNICOM
128.0	124.2 353.9	126.0 (CTAF) L 239.0	120.2	120.2 (when tower closed)	122.95

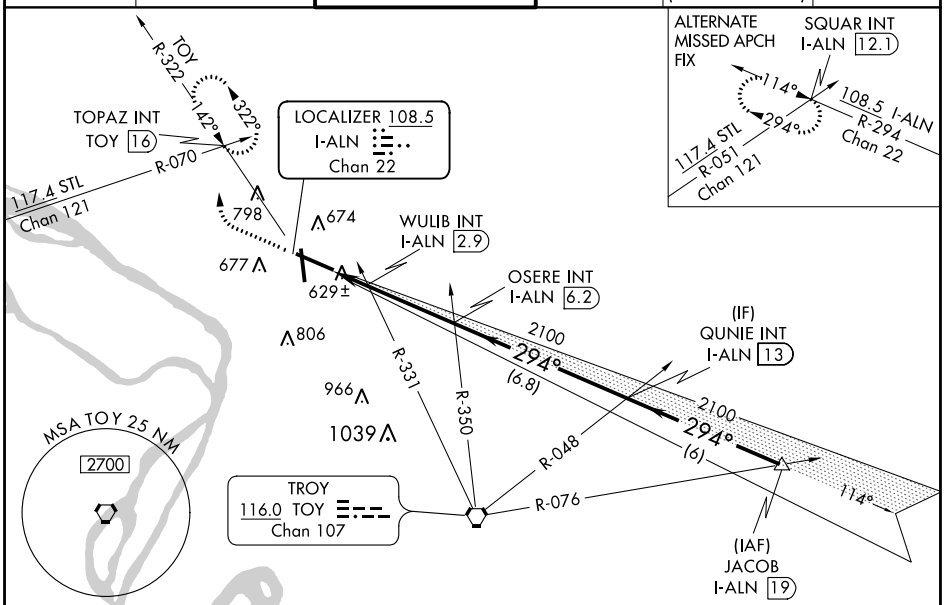

Procedure NA for arrivals at JACOB on V12 northeast bound.

ELEV 544 D TDZE 531

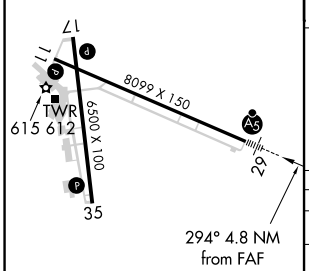

REIL Rwy 11 L
HIRL Rwy 11-29 L
MIRL Rwy 17-35 L

FAF to MAP 4.8 NM					
Knots	60	90	120	150	180
Min:Sec	4:48	3:12	2:24	1:55	1:36

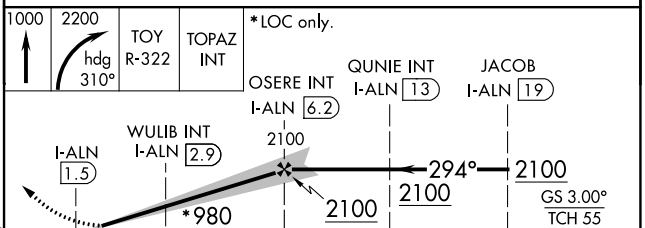

CATEGORY	A	B	C	D
S-ILS 29	731-½ 200 (200-½)			
S-LOC 29	980-½ 449 (500-½)		980-⅞ 449 (500-⅞)	
CIRCLING	1000-1 456 (500-1)		1160-1¾ 616 (700-1¾)	1200-2 656 (700-2)
WULIB FIX MINIMUMS (DUAL VOR RECEIVERS OR DME REQUIRED)				
S-LOC 29	880-½ 349 (400-½)		880-⅝ 349 (400-⅝)	
CIRCLING	1000-1 456 (500-1)		1160-1¾ 616 (700-1¾)	1200-2 656 (700-2)