LOM AK	APP CRS	Rwy ldg	3947
362	351°	TDZE	1129
		Apt Elev	1134

NDB RWY 1

KENT STATE UNIVERSITY (1G3)

When local altimeter setting not received, use Akron Fulton Intl altimeter setting.
NA Rwy 1 helicopter visibility reduction below ¾ SM NA.

MISSED APPROACH: Climbing left turn to 3100 direct AKRON LOM and hold.

AWOS-2	AKR ASOS	CLEVELAND APP CON★	CLNC DEL	UNICOM	
119.15	126.825	118.6 371.875	125.65	122.725 (CTAF)	122.9 L

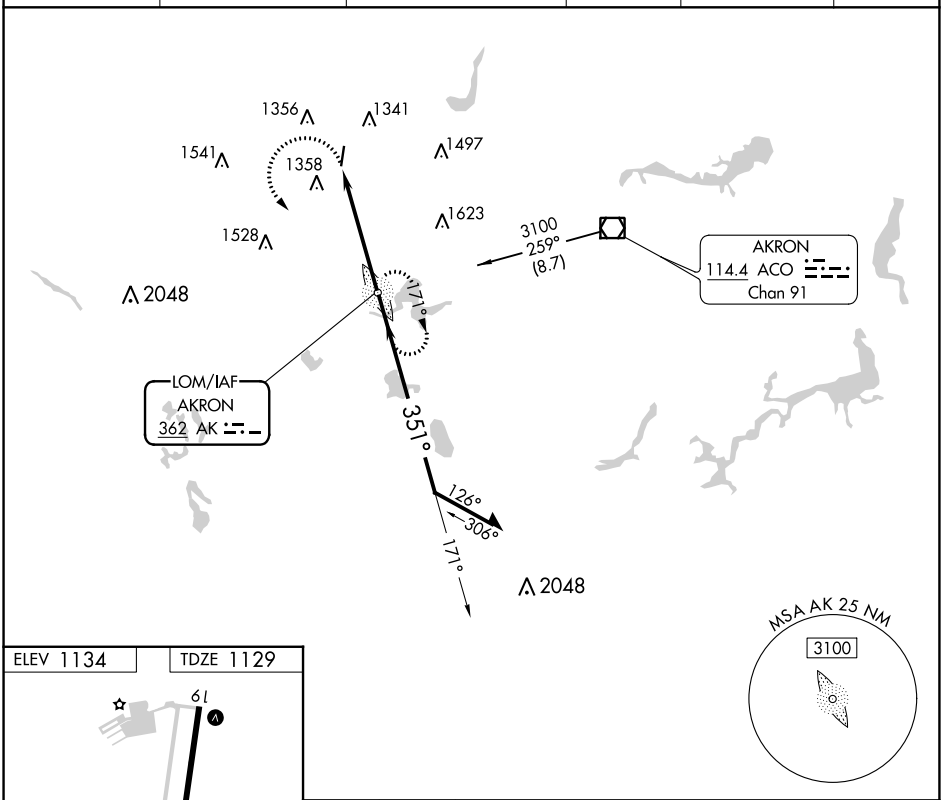

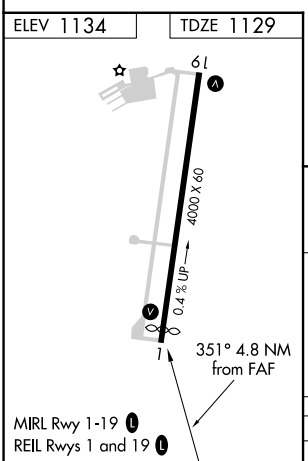

FAF to MAP 4.8 NM					
Knots	60	90	120	150	180
Min:Sec	4:48	3:12	2:24	1:55	1:36

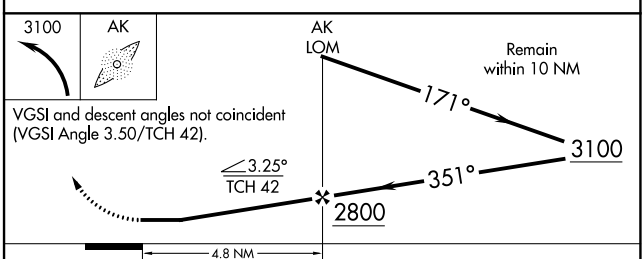

VGSI and descent angles not coincident (VGSI Angle 3.50/TCH 42).

CATEGORY	A	B	C	D
S-1	1760-1	631 (700-1)	1760-1⅞ 631 (700-1⅞)	NA
C CIRCLING	1760-1	626 (700-1)	1760-1⅞ 626 (700-1⅞)	NA

EC-2, 26 JAN 2023 to 23 FEB 2023
EC-2, 26 JAN 2023 to 23 FEB 2023