WAAS CH 90208 W18A	APP CRS 181°	Rwy ldg 4997 TDZE 1191 Apt Elev 1191

RNAV (GPS) RWY 18
SMITH FLD (SLG)

RNP APCH-GPS.

Rwy 18 helicopter visibility reduction below ¾ SM NA.
For uncompensated Baro-VNAV systems, LNAV/VNAV NA below -17°C or above 54°C.

MISSED APPROACH: Climb to 3200 direct CUVIT and hold.

AWOS-3PT	RAZORBACK APP CON ★	UNICOM
118.375	121.0 244.575	122.8 (CTAF) L

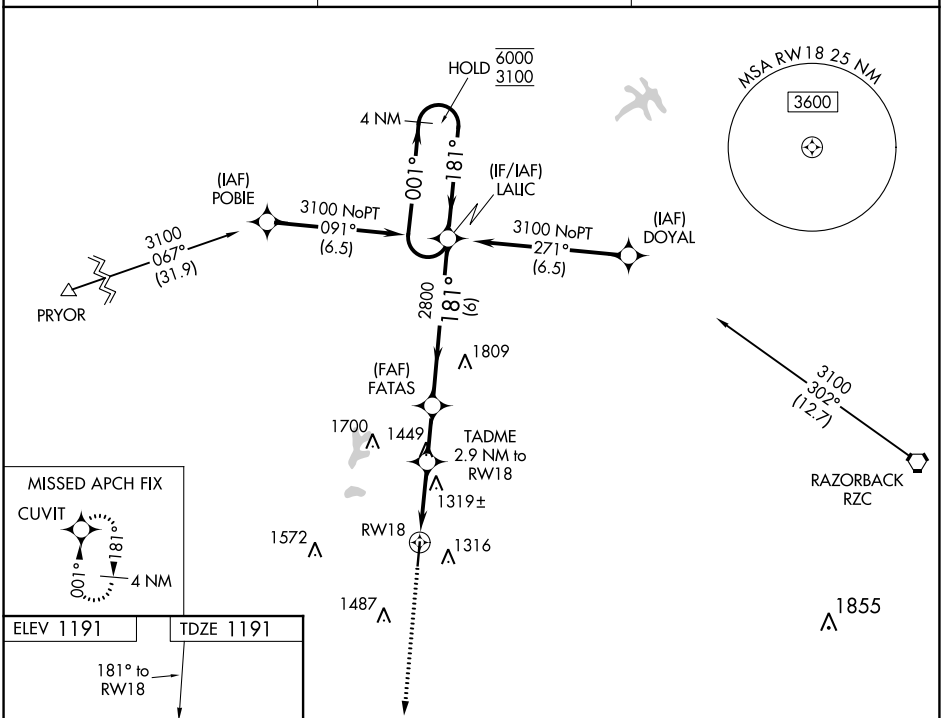

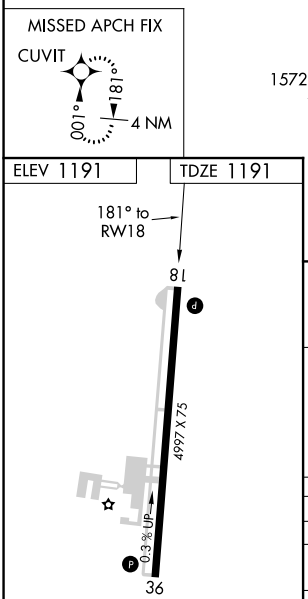

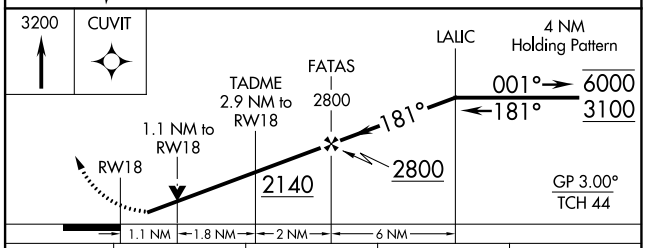

CATEGORY	A	B	C	D
LPV DA	1513-1 322 (400-1)			
LNAV/VNAV DA	1598-1⅛ 407 (500-1⅛)			
LNAV MDA	1580-1 389 (400-1)		1580-1⅛ 389 (400-1⅛)	
C CIRCLING	1620-1 429 (500-1)	1720-1 529 (600-1)	1800-1¾ 609 (700-1¾)	1880-2¼ 689 (700-2¼)

REIL Rwys 18 and 36 L
MIRL Rwy 18-36 L

SC-1, 26 JAN 2023 to 23 FEB 2023