APP CRS	Rwy ldg	3013
092°	TDZE	197
	Apt Elev	197

RNAV (GPS) RWY 9
WETUMPKA MUNI (Ø8A)

RNP APCH.

Rwy 9 helicopter visibility reduction below 1 SM NA. Procedure NA at night. Use Montgomery Rgnl (Dannelly Fld) altimeter setting; when not received, use Alexander City altimeter setting and increase all MDA 120 feet and increase LNAV Cat A visibility ¼ SM and LNAV Cat C visibility ½ SM.

NA

MISSED APPROACH: Climb to 3000 direct TEQNU and hold.

MONTGOMERY APP CON ★	UNICOM
121.2 269.05	123.05 (CTAF) L

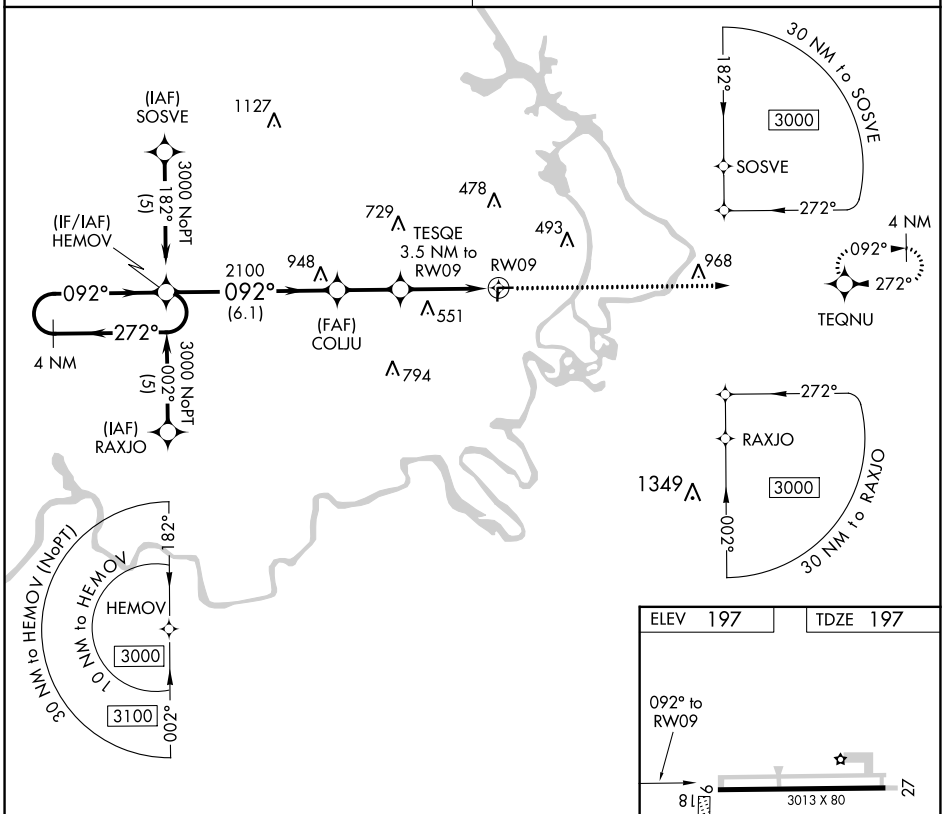

ELEV 197	TDZE 197

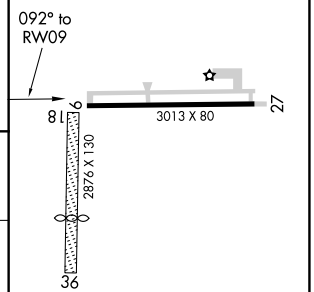

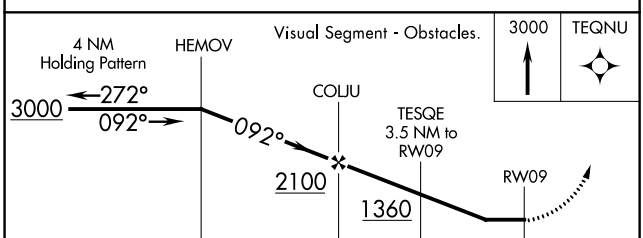

CATEGORY	A	B	C	D
LNAV MDA	1000-1 803 (900-1)	1000-1¼ 803 (900-1¼)	1000-2¼ 803 (900-2¼)	NA

REIL Rwys 9 and 27
MIRL Rwy 9-27 L

SE-4, 26 JAN 2023 to 23 FEB 2023