WAAS CH 70320 W23A	APP CRS 227°	Rwy ldg 5501 TDZE 133 Apt Elev 133

RNAV (GPS) RWY 23
WAYNE EXEC JETPORT (GWW)

RNP APCH.

Baro-VNAV NA when using Smithfield altimeter setting. For uncompensated Baro-VNAV systems, LNAV/VNAV NA below -15°C (5°F) or above 43°C (109°F). VDP NA with Smithfield altimeter setting. When local altimeter setting not received, use Smithfield altimeter setting and increase LPV DA to 387 feet, LNAV/VNAV DA to 499 feet and all MDA 60 feet, increase LNAV/VNAV all Cats and LNAV Cats C/D visibilities ⅛ SM, and Circling Cat C/D ¼ SM. For inop ALS when using Smithfield altimeter setting, increase LNAV/VNAV visibility all Cats to 1 SM and LNAV visibility Cats A/B to 1 SM and Cats C/D to 1⅜ SM.

ODALS

MISSED APPROACH: Climb to 600 then climbing right turn to 2000 direct BRADE and hold.

AWOS-3P	SEYMOUR JOHNSON APP CON ★	UNICOM
118.975	121.175 290.9	122.975 (CTAF) L

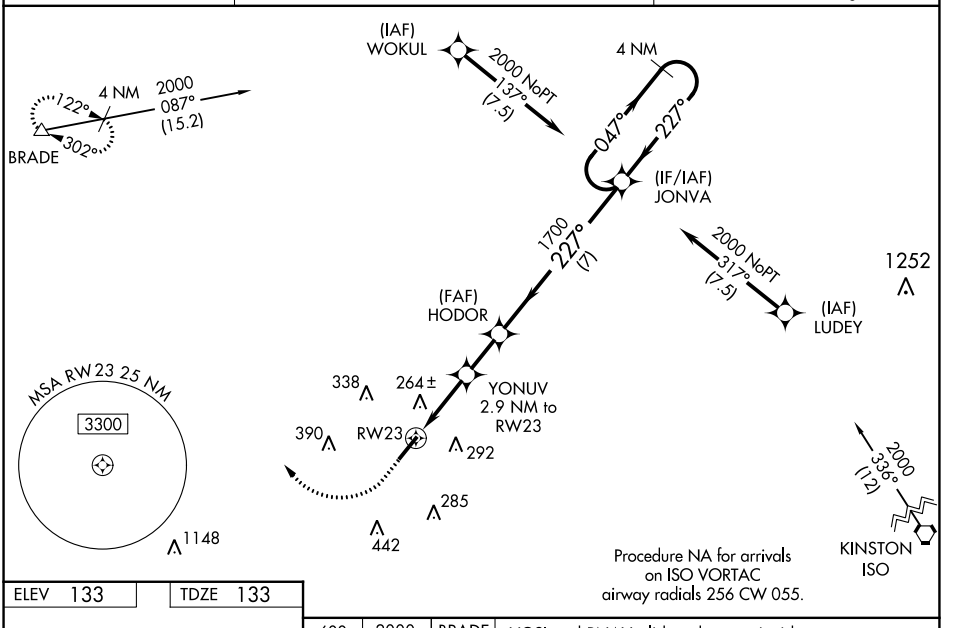

ELEV 133	TDZE 133

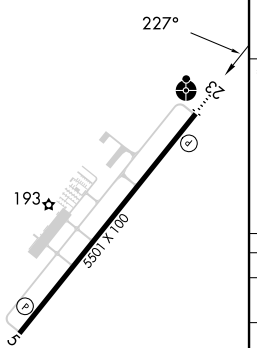

MIRL Rwy 5-23 L
REIL Rwy 5 and 23 L

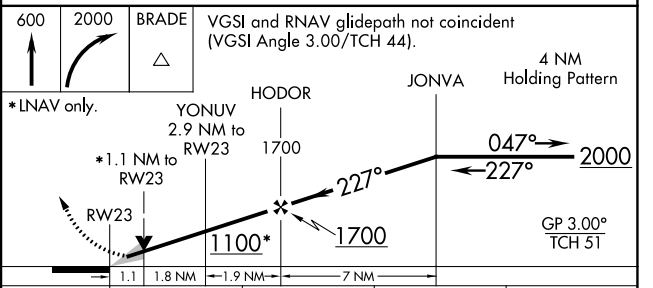

CATEGORY	A	B	C	D
LPV DA	333-¾ 200 (200-¾)			
LNAV/VNAV DA	445-⅞ 312 (400-⅞)			
LNAV MDA	520-¾ 387 (400-¾)		520-1 387 (400-1)	
CIRCLING	580-1 447 (500-1)	640-1 507 (600-1)	760-1¾ 627 (700-1¾)	760-2 627 (700-2)

SE-2, 26 JAN 2023 to 23 FEB 2023
SE-2, 26 JAN 2023 to 23 FEB 2023