| APP CRS | Rwy ldg | 5000 |
|---|---|---|
| 320° | TDZE | 655 |
| | Apt Elev | 660 |

# RNAV (GPS) RWY 32
## PRAIRIE DU CHIEN MUNI (PDC)

DME/DME RNP-0.3 NA.
Night landing: Rwy 11, 32 NA.
Helicopter visibility reduction below 1 SM NA.

MISSED APPROACH: Climb to 3000 direct BASPE and hold.

| AWOS-3 | CHICAGO CENTER | UNICOM |
|---|---|---|
| 119.925 | 133.95 281.4 | 122.8 (CTAF) L |

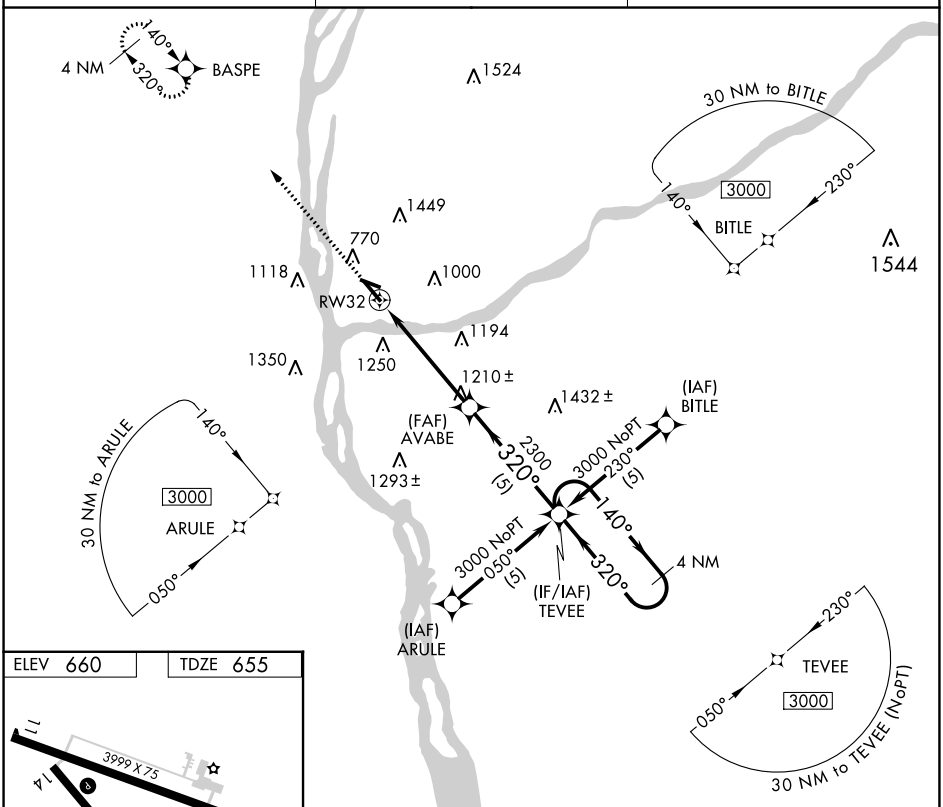


ELEV 660 TDZE 655

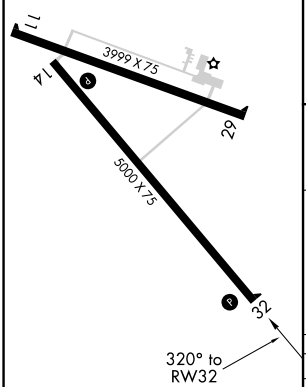


REIL Rwys 14 and 32 L
MIRL Rwys 14-32 and 11-29 L

3000 BASPE

VGSI and descent angles not coincident (VGSI Angle 4.00/TCH 40).

4 NM Holding Pattern

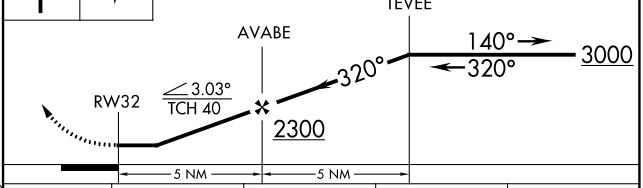


| CATEGORY | A | B | C | D |
|---|---|---|---|---|
| LNAV MDA | 1560-1¼ 905 (900-1¼) | | 1560-2⅝ 905 (900-2⅝) | |
| CIRCLING | 1580-1¼ 920 (1000-1¼) | 1760-1½ 1100 (1100-1½) | 1800-3 1140 (1200-3) | |



EC-3, 26 JAN 2023 to 23 FEB 2023
EC-3, 26 JAN 2023 to 23 FEB 2023