NDB FHR	APP CRS	Rwy ldg	3402
284	339°	TDZE	108
		Apt Elev	113

NDB RWY 34
FRIDAY HARBOR (FHR)

Circling NA west of Rwy 16-34.
Visibility reduction by helicopters NA.

MISSED APPROACH: Climb to 1200 then climbing right turn to 2400 direct FHR NDB and hold, continue climb-in-hold to 2400.

ASOS	WHIDBEY APP CON	CTAF
135.675	118.2 285.65	128.25 L

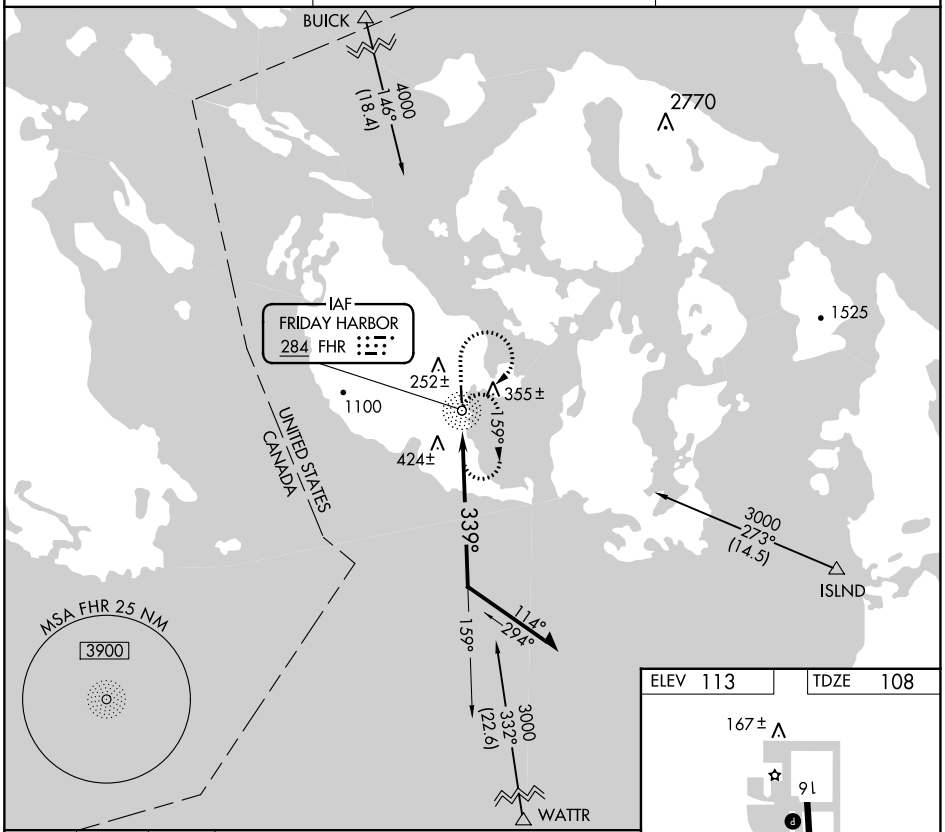

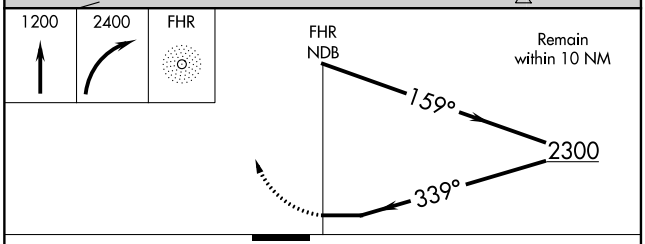

CATEGORY	A	B	C	D
S-34	800-1 692 (700-1)		800-2 692 (700-2)	NA
CIRCLING	800-1 687 (700-1)	820-1 707 (800-1)	840-2 727 (800-2)	NA

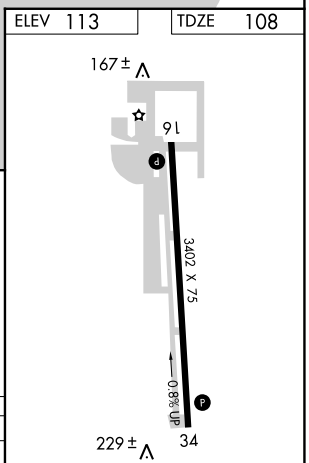

REIL Rwys 16 and 34 L
MIRL Rwy 16-34 L

NW-1, 26 JAN 2023 to 23 FEB 2023

NW-1, 26 JAN 2023 to 23 FEB 2023