APP CRS	Rwy ldg	3830
259°	TDZE	661
	Apt Elev	668

RNAV (GPS) RWY 26
DRUMMOND ISLAND (DRM)

RNP APCH.

Rwy 26 helicopter visibility reduction below 1 SM NA.
Procedure NA at night. Circling to Rwy 1-19 NA.

MISSED APPROACH: Climb to 3000 direct OKBIW and hold.

AWOS-3	TORONTO CENTER	UNICOM
118.325	132.65 344.5	122.8 (CTAF) L

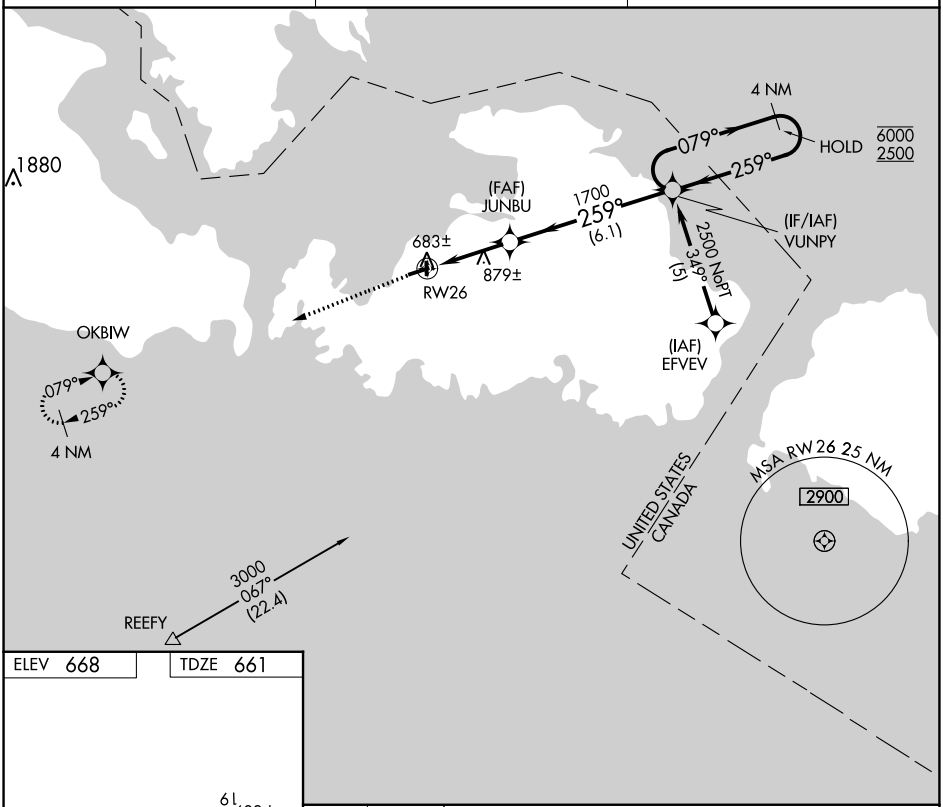

ELEV 668 TDZE 661

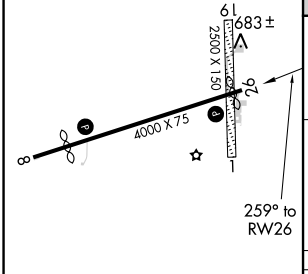

MIRL Rwy 8-26 L

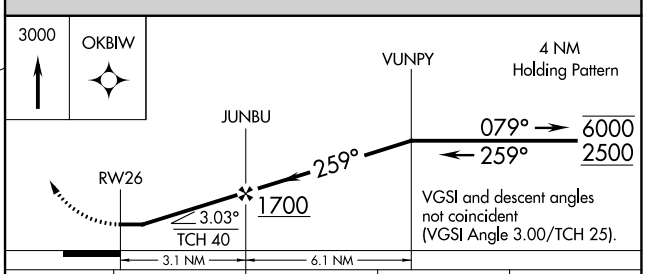

CATEGORY	A	B	C	D
LNAV MDA	1180-1 519 (600-1)		1180-1½ 519 (600-1½)	NA
CIRCLING	1180-1 512 (600-1)		1240-1½ 572 (600-1½)	NA

EC-1, 26 JAN 2023 to 23 FEB 2023

EC-1, 26 JAN 2023 to 23 FEB 2023