APP CRS	Rwy ldg	3498
142°	TDZE	1610
	Apt Elev	1610

RNAV (GPS) RWY 14

MANITOWISH WATERS (D25)

Circling NA to Rwys 4 and 22. DME/DME RNP-0.3 NA. Procedure NA at night. Rwy 14 helicopter visibility reduction below 1 SM NA. When local altimeter setting not received, use Minocqua-Woodruff altimeter setting; increase all MDA 40 feet, increase LNAV Cat C visibility ⅛ mile and Circling Cat C visibility ¼ mile.

MISSED APPROACH: Climbing left turn to 3500 direct ERBUH and hold.

AWOS-3PT	MINNEAPOLIS CENTER	UNICOM
118.175	133.65 281.5	122.8 (CTAF) L

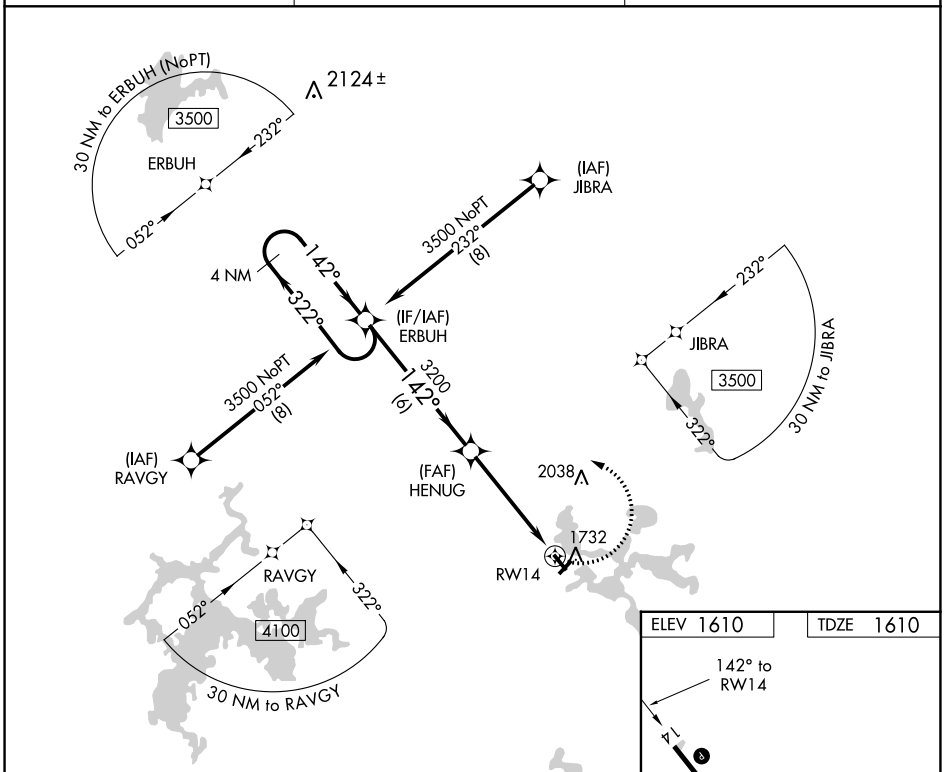

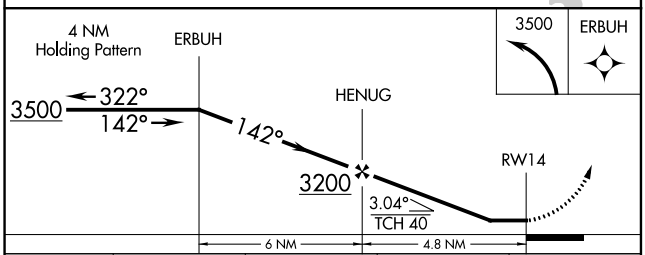

CATEGORY	A	B	C	D
LNAV MDA	2100-1 490 (500-1)		2100-1⅜ 490 (500-1⅜)	NA
C CIRCLING	2100-1 490 (500-1)		2340-2 730 (800-2)	NA

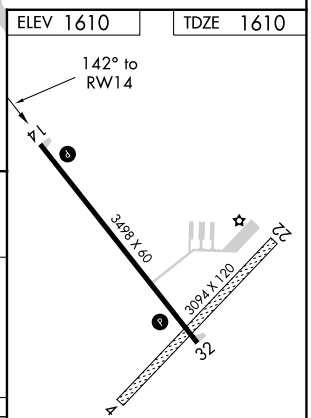

REIL Rwys 14 and 32 L
MIRL Rwy 14-32 L

EC-3, 26 JAN 2023 to 23 FEB 2023