APP CRS	Rwy ldg	12000
353°	TDZE	5370
	Apt Elev	5434

RNAV (RNP) Z RWY 35R

DENVER INTL (DEN)

For uncompensated Baro-VNAV systems, procedure NA below -25°C (-13°F) or above 45°C (114°F). GPS required. For inoperative ALSF, increase RNP 0.10 all Cats visibility to RVR 4500 and RNP 0.30 all Cats visibility to RVR 5000. Simultaneous approach authorized. Use of FD or AP providing RNAV track guidance required during simultaneous operations.

ALSF-2

MISSED APPROACH: Climb to 5900, then climbing right turn to 8000 direct YIMZO and hold.

D-ATIS	DENVER APP CON	DENVER TOWER	GND CON	CLNC DEL	CPDLC
ARR 125.6 379.9 DEP 134.025	119.3 307.3 (NORTH) 120.35 379.3 (SOUTH)	132.35 239.275	121.85 377.1	118.75	

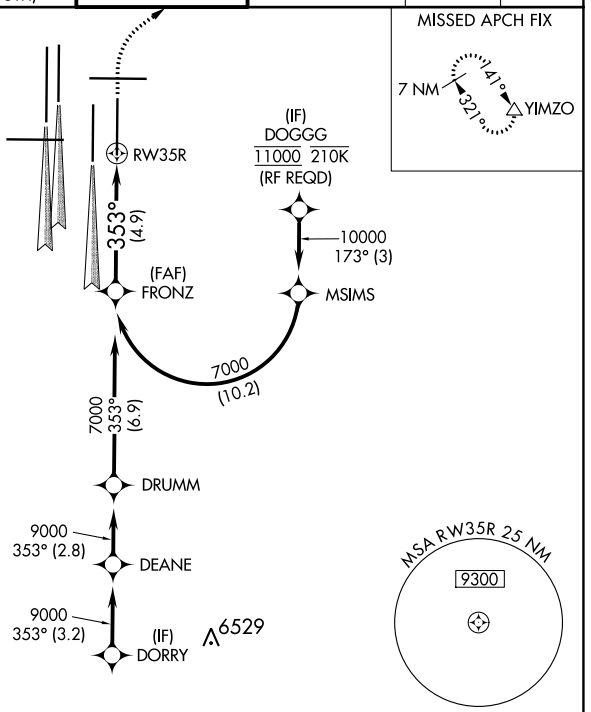

RADAR REQUIRED

ELEV 5434 | D | TDZE 5370

HIRL all Rwys
TDZ/CL Rwys 7, 16L, 16R, 17R, 26, 34L, 34R, 35L, 35R

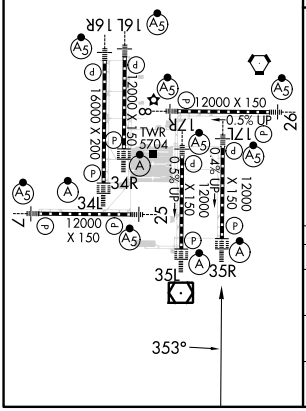

VGSI and RNAV glidepath not coincident (VGSI Angle 3.00/TCH 66).

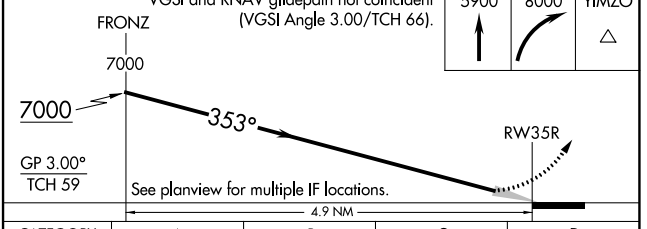

CATEGORY	A	B	C	D
RNP 0.10 DA	5631/24 261 (200-½)			
RNP 0.30 DA	5702/32 332 (300-⅝)			

AUTHORIZATION REQUIRED

SW-1, 26 JAN 2023 to 23 FEB 2023

SW-1, 26 JAN 2023 to 23 FEB 2023