APP CRS	Rwy ldg	2962
144°	TDZE	839
	Apt Elev	839

RNAV (GPS) RWY 14

LAKE NORMAN AIRPARK (14A)

NA

Procedure NA at night. DME/DME RNP-0.3 NA. Use Statesville altimeter setting; when not received, use Charlotte altimeter setting and increase all MDA 40 feet. Rwy 14, 32 helicopter visibility reduction below 1 SM NA.

MISSED APPROACH: Climb to 4000 direct HUBUP and on track 095° to LEEMO and hold, continue climb-in-hold to 4000.

SVH AWOS-3	CHARLOTTE APP CON	UNICOM
119.225	134.75 257.2	122.8 (CTAF) L

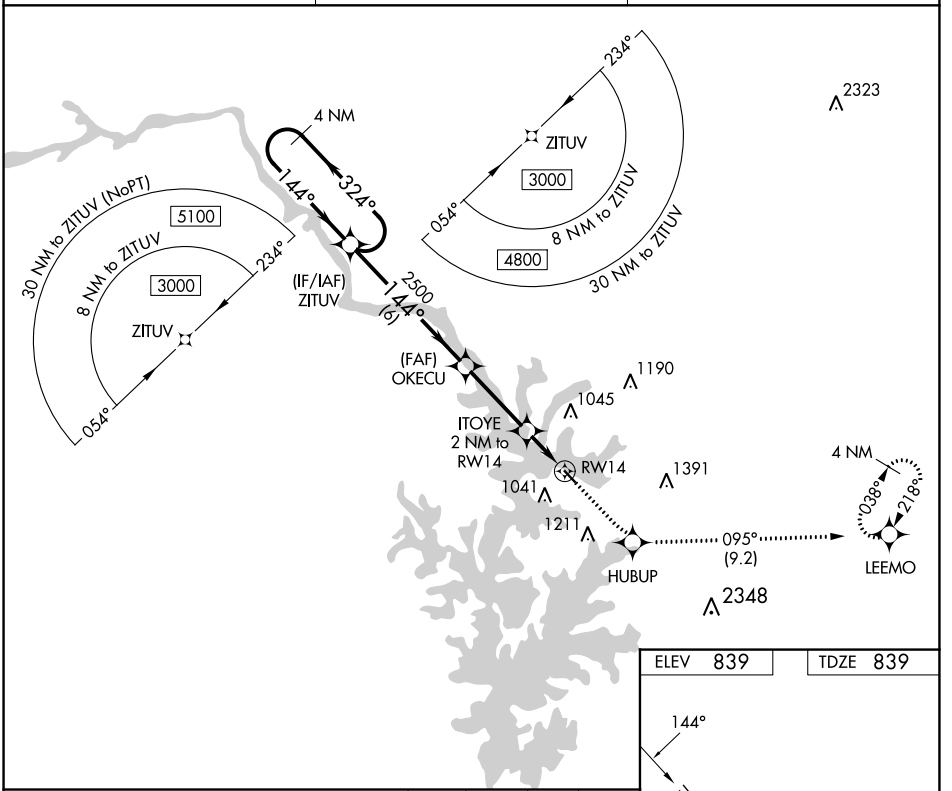

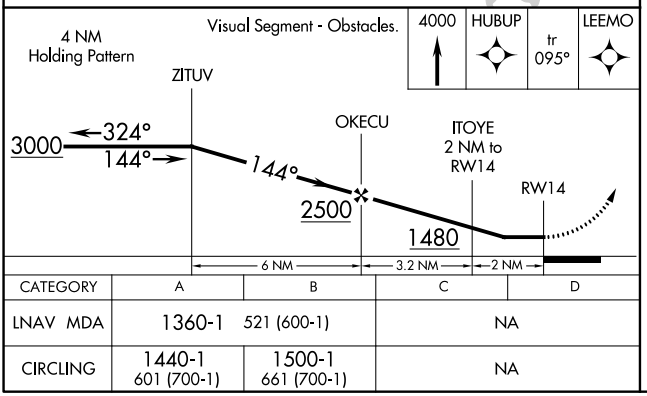

CATEGORY	A	B	C	D
LNAV MDA	1360-1	521 (600-1)	NA	
CIRCLING	1440-1 601 (700-1)	1500-1 661 (700-1)	NA	

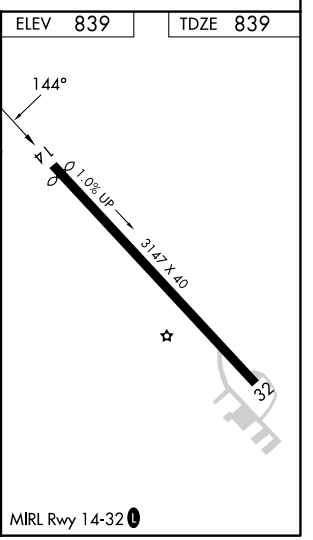

MIRL Rwy 14-32 L

SE-2, 26 JAN 2023 to 23 FEB 2023
SE-2, 26 JAN 2023 to 23 FEB 2023