

PITTSFIELD MUNI (PSF)(KPSF) 2 W UTC-5(-4DT) N42°25.66' W73°17.45'

NEW YORK

1188 B LRA NOTAM FILE PSF

H-101, 11D, 12K, L-33B, 34I

RWY 08-26: H5791X100 (ASPH-GRVD) S-44, D-54 PCN 43 F/D/X/T

IAP

MIRL 1.0% up W

RWY 08: Trees.

RWY 26: REIL. PAPI(P4L)—GA 3.0° TCH 50'. Rgt tfc.

RWY 14-32: H3496X100 (ASPH) S-25 PCN 7 F/D/X/T MIRL

0.8% up NW

RWY 14: Trees.

RWY 32: Trees. Rgt tfc.

SERVICE: S4 FUEL 100LL, JET A, A+ OX 4 LGT ACTVT REIL Rwy 26;

PAPI Rwy 26; MIRL Rwy 08-26 and 14-32—CTAF.

NOISE: Noise abatement procs in efct 0400-1200Z†.

AIRPORT REMARKS: Attended 1200-2000Z†. Birds & wildlife on & invof arpt. Airfield sfc cond not mnt and snow removal not guaranteed btn 2000-1200Z†. FBO atndd Mon-Fri 1300-2300Z†, Sat-Sun 1300-2200Z†. For fuel aft hrs call 413-443-6700. Obstr lgtld poles 0.9 NM SE at 1960 ft; 1.1 NM SE at 1470 ft; 1.7 NM SW at 2171 ft (OTS indefly); 1.3 NM NE at 1330 ft; 2.3 NM NW at 1890 ft (OTS indefly). All acft use Twy A, C & D for Rwy 08-26. Twy A use ltd to acft with wingspan less than 79 ft. Aft back tax Rwy 26 use Twy D. Ldg and parking fees. Lndg fee: refer to rates and charges on arpt website.

AIRPORT MANAGER: 413-448-9790

WEATHER DATA SOURCES: ASOS 135.375 (413) 499-3273.

COMMUNICATIONS: CTAF/UNICOM 122.7

RCO 122.05 (BURLINGTON RADIO)

Ⓡ ALBANY APP/DEP CON 132.825

CLNC DEL 128.6

CLEARANCE DELIVERY PHONE: For CD ctc Albany Apch at 518-862-2299.

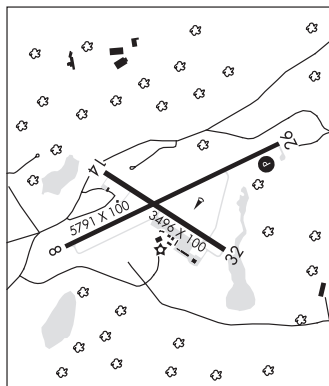
RADIO AIDS TO NAVIGATION: NOTAM FILE BTV.

CHESTER (L) (L) VOR/DME 115.1 CTR Chan 98 N42°17.48' W72°56.96' 311° 17.2 NM to fld. 1600/13W.

VOR unusable;

248°-274°

LOC/DME 108.3 I-EIF Chan 20 Rwy 26. LOC unmonitored.

**PLUM ISLAND** (See NEWBURYPORT on page 134)**PLYMOUTH MUNI** (PYM)(KPYM) 4 SW UTC-5(-4DT) N41°54.52' W70°43.66'

NEW YORK

148 B NOTAM FILE PYM

L-33D

RWY 06-24: H4350X75 (ASPH) S-25, D-64 MIRL 0.3% up NE

IAP

RWY 06: MALSF. PAPI(P4L)—GA 3.0° TCH 40'. Trees.

RWY 24: REIL. PAPI(P4L)—GA 4.0° TCH 40'. Trees.

RWY 15-33: H4350X75 (ASPH) S-25, D-64 MIRL 0.3% up NW

RWY 15: Trees.

RWY 33: PAPI(P4L)—GA 3.0° TCH 40'. Tree.

RUNWAY DECLARED DISTANCE INFORMATION

RWY 15: TORA-4350 TODA-4350 ASDA-4350 LDA-4350

RWY 33: TORA-4350 TODA-4350 ASDA-4650 LDA-4350

SERVICE: S4 FUEL 100LL, JET A OX 2, 4 LGT ACTVT MALSF Rwy

06; REIL Rwy 24; PAPI Rwy 06, 24 and 33; MIRL Rwy 06-24 and

15-33—122.9.

NOISE: Departing acft encouraged to fly local noise abatement procedures.

AIRPORT REMARKS: Attended 1100-0300Z†. Wildlife on and invof arpt. Be

aware of hi-speed military jet and heavy helicopter tfc invof Cape Cod

CGAS. No touch and go ldg 0200-1300Z†.

AIRPORT MANAGER: 508-746-2020

WEATHER DATA SOURCES: ASOS 135.625 (508) 732-8358.

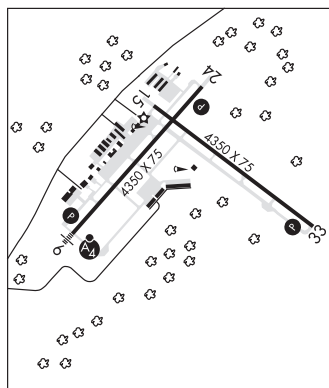
COMMUNICATIONS: CTAF/UNICOM 122.725

Ⓡ BOSTON CONSOLIDATED TRACON APP/DEP CON 118.2 (1000-0500Z†)

Ⓡ BOSTON CENTER APP/DEP CON 128.75 (0500-1000Z†)

CLNC DEL 127.75

CLEARANCE DELIVERY PHONE: For CD ctc Boston Apch at 603-594-5554. when Apch clsd ctc Boston ARTCC at 603-879-6859.



CONTINUED ON NEXT PAGE

CONTINUED FROM PRECEDING PAGE

RADIO AIDS TO NAVIGATION: NOTAM FILE BDR.

MARCONI (VH) (DH) VORW/DME 114.7 L FV Chan 94 N42°01.03' W70°02.23' 274° 31.6 NM to fld. 151/16W.

VOR unusable:

245°-250° byd 40 NM

ILS/DME 109.35 I-PYM Chan 30(Y) Rwy 06. Class IT.

PROVINCETOWN MUNI (PVC)(KPVC) 2 NW UTC-5(-4DT) N42°04.34' W70°13.24'

NEW YORK
COPTER
L-33D
IAP

8 B NOTAM FILE PVC

RWY 07-25: H3502X100 (ASPH) S-25 HIRL

RWY 07: MALS F. PAPI(P4R)—GA 3.0° TCH 40'.

RWY 25: REIL. PAPI(P4L)—GA 3.0° TCH 40'. Trees. Rgt tfc.

SERVICE: FUEL 100LL LGT Actvt MALS F Rwy 07; REIL Rwy 25; PAPI Rwy 07 & 25; HIRL Rwy 07-25—122.85.

AIRPORT REMARKS: Attended May-Oct, dalgt hrs, Nov-Apr, Mon-Sat 1100-2300Z†, Sun 1600-2330Z†. Wildlife on and invof arpt. High spd mil and hel tfc invof Cape Cod CGAS. For 100LL fuel avblty-AMGR. Ultralight ops NA May 1-Sep 30. Prkg fee.

AIRPORT MANAGER: 508-487-0241

WEATHER DATA SOURCES: AWOS-3PT 119.275 (508) 487-6435.

COMMUNICATIONS: CTAF/UNICOM 122.8

Ⓡ BOSTON CONSOLIDATED TRACON APP/DEP CON 118.2 (1000-0500Z†)

Ⓡ BOSTON CENTER APP/DEP CON 128.75 (0500-1000Z†)

CLNC DEL 120.65

CLEARANCE DELIVERY PHONE: For CD ctc Boston Apch at 603-594-5554.

When Apch clsd ctc Boston ARTCC at 603-879-6859.

RADIO AIDS TO NAVIGATION: NOTAM FILE BDR.

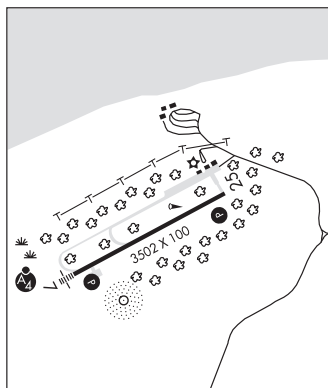
MARCONI (VH) (DH) VORW/DME 114.7 L FV Chan 94 N42°01.03' W70°02.23' 308° 8.8 NM to fld. 151/16W.

VOR unusable:

245°-250° byd 40 NM

NDB (MHW) 389 PVC N42°04.13' W70°13.41' at fld. 9/16W. NOTAM FILE PVC.

ILS/DME 111.1 I-VQO Chan 48 Rwy 07. Class IB. Unmonitored.



SOUTHBRIDGE MUNI (3BØ) 2 N UTC-5(-4DT) N42°06.07' W72°02.33'

NEW YORK
L-33C, 34J
IAP

699 B NOTAM FILE BDR

RWY 02-20: H3501X75 (ASPH) S-28 MIRL 0.3% up N

RWY 02: REIL. PAPI(P4L)—GA 3.0° TCH 40'. Trees.

RWY 20: REIL. PAPI(P4L)—GA 3.5° TCH 45'. Trees.

SERVICE: S4 FUEL 100LL LGT ACTIVATE REIL Rwy 02 and 20; PAPI Rwy 02 and 20; MIRL Rwy 02-20—CTAF.

AIRPORT REMARKS: Attended 1300Z†-dusk.

AIRPORT MANAGER: 508-764-2155

COMMUNICATIONS: CTAF/UNICOM 122.8

Ⓡ YANKEE APP/DEP CON 119.0

RADIO AIDS TO NAVIGATION: NOTAM FILE BDR.

PUTNAM (H) (H) VORW/DME 117.4 PUT Chan 121 N41°57.33'

W71°50.65' 329° 12.3 NM to fld. 652/14W.

DME unusable:

265°-301° byd 36 NM blo 3,000'

