WAAS CH 42934 W04A	APP CRS 044°	Rwy ldg 5333 TDZE 428 Apt Elev 437

RNAV (GPS) RWY 4
ALLEN C PERKINSON BLACKSTONE AAF (BKT)

T NA

Use South Hill altimeter setting. DME/DME RNP-0.3 NA. Baro-VNAV NA. Rwy 4 helicopter visibility reduction below ¾ SM NA. Circling NA E of Rwy 4-22.

MISSED APPROACH: Climb to 3000 direct YAGNU and hold.

AWOS-3	WASHINGTON CENTER	BLACKSTONE TOWER ★	CTAF
119.225	118.75 377.1	134.7 292.7	134.7 L

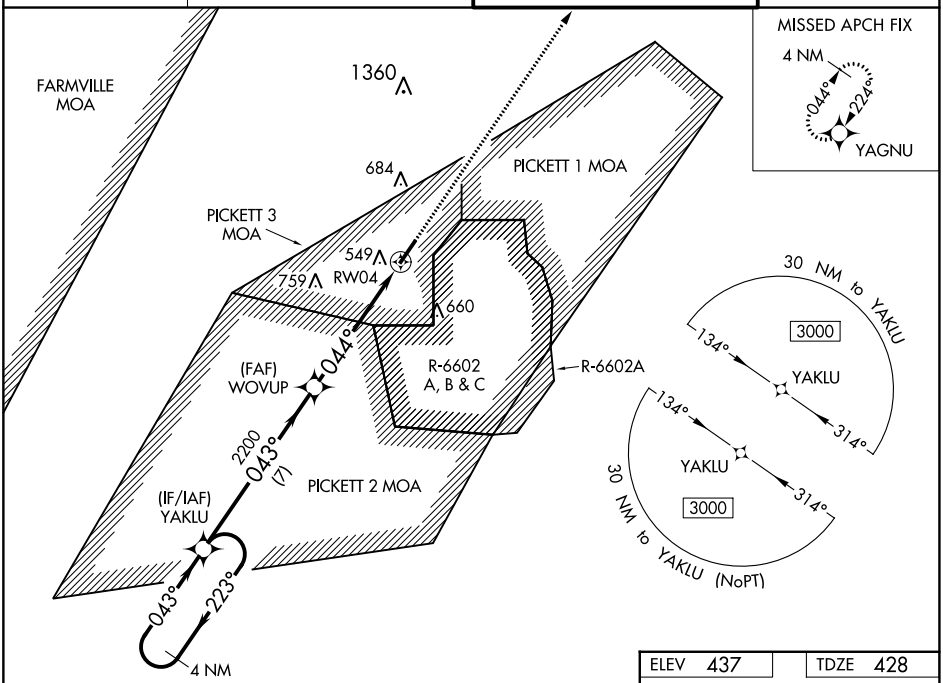

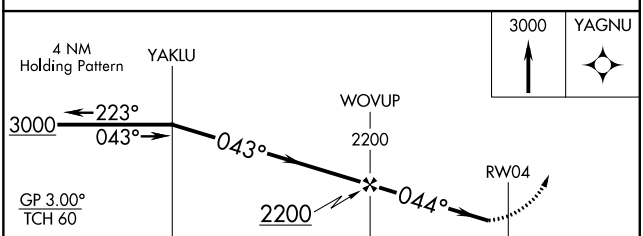

CATEGORY	A	B	C	D
LPV DA	745-1 317 (400-1)			NA
LNAV/VNAV DA	782-1⅛ 354 (400-1⅛)			NA
LNAV MDA	860-1 432 (500-1)		860-1⅜ 432 (500-1⅜)	NA
C CIRCLING	920-1 483 (500-1)		1040-1¾ 603 (700-1¾)	NA

ELEV 437 TDZE 428

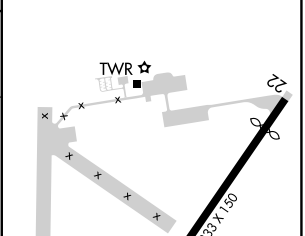

NE-3, 23 FEB 2023 to 23 MAR 2023