APP CRS	Rwy ldg	6502
288°	TDZE	10
	Apt Elev	18

RNAV (RNP) Z RWY 29

NEWARK LIBERTY INTL (EWR)

RNP AR APCH. RF required.

Straight-in Rwy 29 at night, operational VGSI required, remain on or above VGSI glidepath until threshold. For uncompensated Baro-VNAV systems, procedure NA below -14°C or above 54°C .
* Missed approach requires minimum climb of 340 feet per NM to 800.

NA

MISSED APPROACH: Climb to 3000 on track 288° to JETVY and left turn to FIRSI, and on track 228° to DIRMY and hold.

D-ATIS	NEW YORK APP CON	NEWARK TOWER	GND CON	CLNC DEL	CPDLC
115.7 134.825	128.55 379.9	118.3 257.6	121.8	118.85	

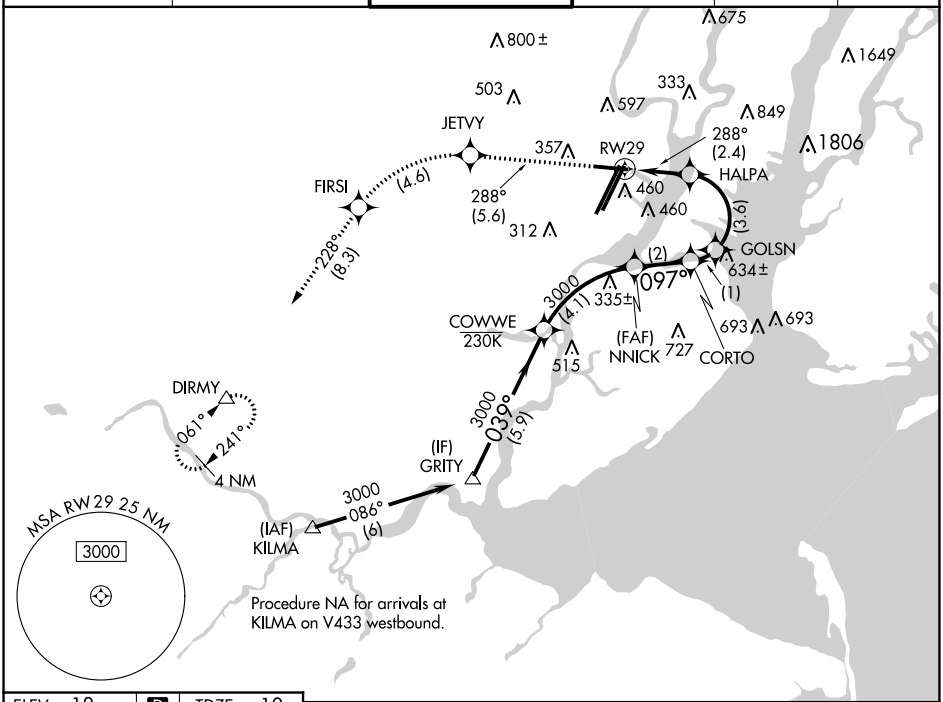

ELEV	18	D	TDZE	10

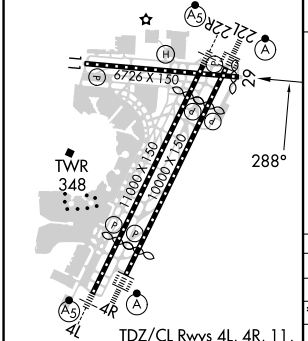

TDZ/CL Rwys 4L, 4R, 11, 22L, 22R, and 29
REIL Rwys 11, 22R, and 29
HIRL Rwys 4L-22R, 4R-22L, and 11-29

3000	tr 288°	JETVY		FIRSI	tr 228°	DIRMY

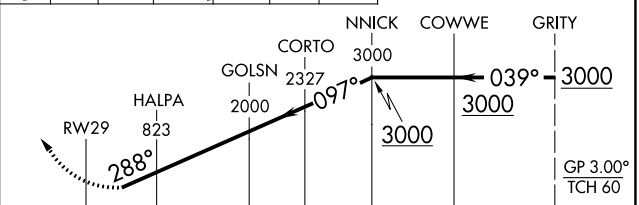

CATEGORY	A	B	C	D
RNP 0.16 DA	466-1½	456 (500-1½)		NA
*RNP 0.30 DA	485-1½	475 (500-1½)		NA
RNP 0.30 DA	573-2	563 (600-2)		NA

AUTHORIZATION REQUIRED

NE-2, 23 FEB 2023 to 23 MAR 2023
NE-2, 23 FEB 2023 to 23 MAR 2023