| APP CRS | Rwy ldg | N/A |
|---|---|---|
| 346° | TDZE | N/A |
| | Apt Elev | 533 |

# RNAV (GPS)-B
## ROSEBURG RGNL (RBG)

RNP APCH - GPS.

Circling NA east of Rwy 16-34. Procedure NA at night. Rwy 16, 34 helicopter visibility reduction below 1 SM NA.

MISSED APPROACH: Climb to 5600 direct IJOZI and left turn on track 256° to YILUB and left turn on track 196° to ZUMDO and left turn on track 157° to EROWY and hold.

| ASOS | SEATTLE CENTER | UNICOM |
|---|---|---|
| 135.475 | 127.55 239.0 | 122.8 (CTAF) L |

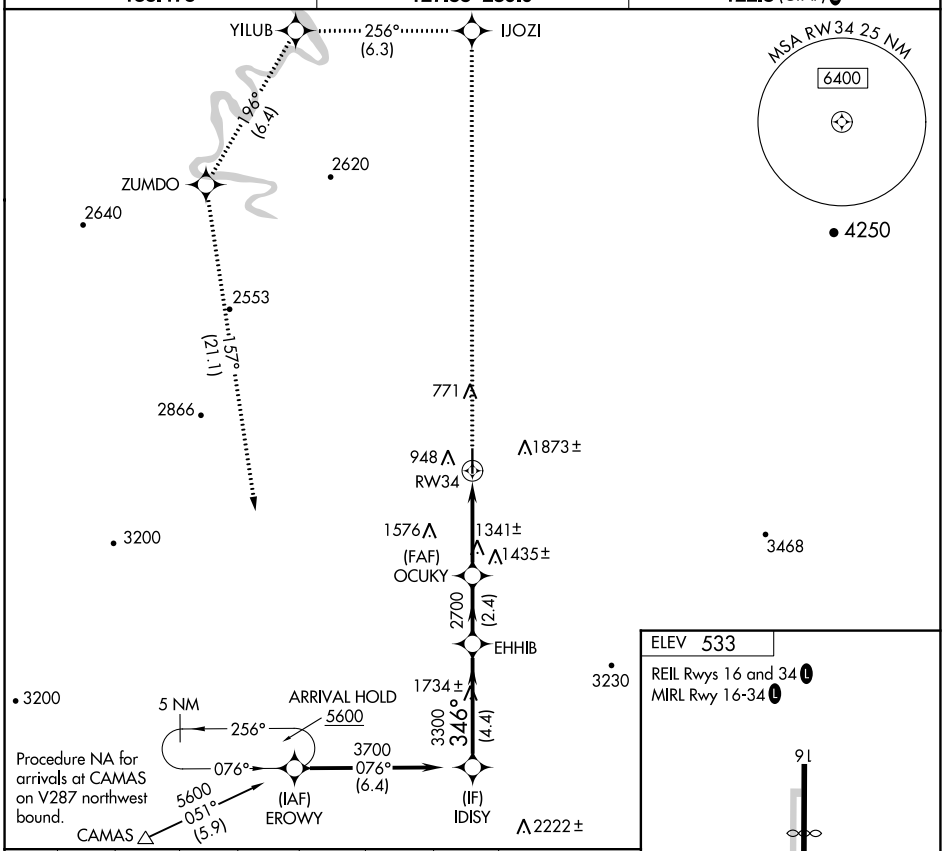


ELEV 533

REIL Rwys 16 and 34 L

MIRL Rwy 16-34 L

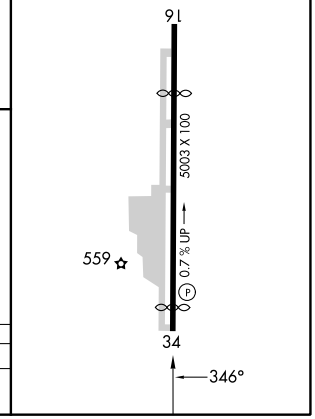


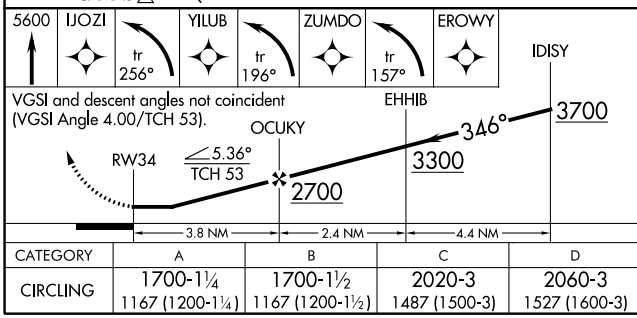


| CATEGORY | A | B | C | D |
|---|---|---|---|---|
| CIRCLING | 1700-1¼<br>1167 (1200-1¼) | 1700-1½<br>1167 (1200-1½) | 2020-3<br>1487 (1500-3) | 2060-3<br>1527 (1600-3) |