WAAS CH 87130 W35A	APP CRS 353°	Rwy ldg 5501 TDZE 580 Apt Elev 592

RNAV (GPS) RWY 35
MC GREGOR EXEC (PWG)

T A ASR

Circling to Rwy 4 NA at night. Baro-VNAV NA when using Waco Rgnl altimeter setting. For uncompensated Baro-VNAV systems, LNAV/VNAV NA below -16°C (4°F) or above 54°C (130°F). When local altimeter setting not received, use Waco Rgnl altimeter setting increase all DA 31 feet and MDA 40 feet. DME/DME RNP-0.3 NA. Helicopter visibility reduction below ¾ SM NA.

MISSED APPROACH: Climb to 2500 direct BLDEE and on track 018° to ACT VORTAC and hold.

AWOS-3PT	WACO APP CON ★	GCO	UNICOM
135.525	127.65 352.0	121.725	122.8 (CTAF) L

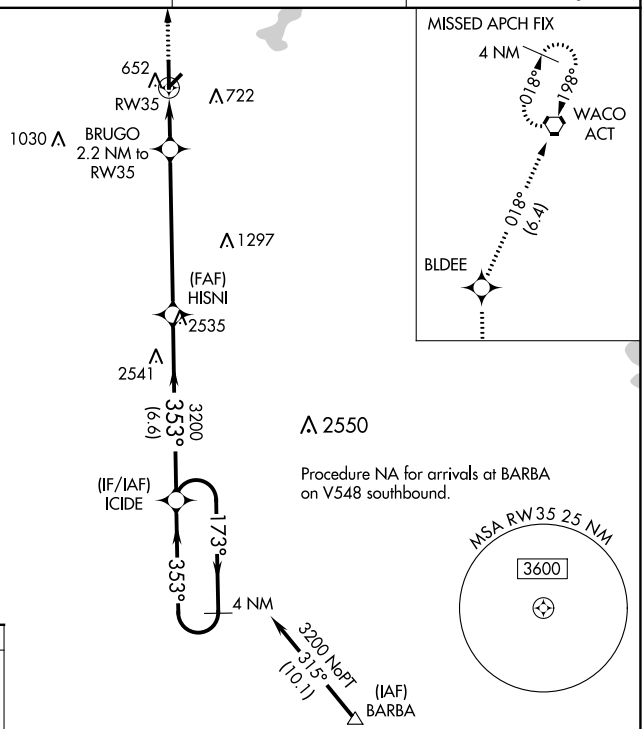

ELEV 592	TDZE 580

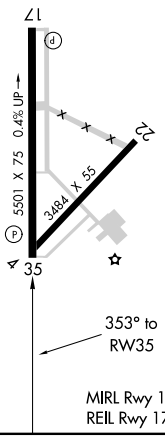

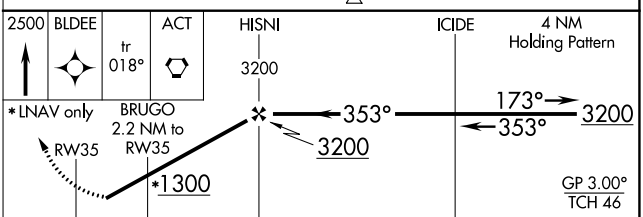

CATEGORY	A	B	C	D
LPV DA	830-¾ 250 (300-¾)			NA
LNAV/VNAV DA	830-¾ 250 (300-¾)			NA
LNAV MDA	960-1 380 (400-1)		960-1⅛ 380 (400-1⅛)	NA
CIRCLING	1020-1 428 (500-1)	1060-1 468 (500-1)	1060-1½ 468 (500-1½)	NA

SC-3, 23 FEB 2023 to 23 MAR 2023
SC-3, 23 FEB 2023 to 23 MAR 2023