

AIRPORT DIAGRAM

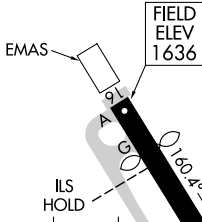
GREATER BINGHAMTON/EDWIN A LINK FLD (BGM)
AL-20 (FAA)
BINGHAMTON, NEW YORK

75°59.5'W

75°59.0'W

75°58.5'W

ATIS
128.15
BINGHAMTON TOWER ★
119.3 239.25
GND CON
121.9
CLNC DEL
125.05



1747

42°13.0'N

NE-2, 23 MAR 2023 to 20 APR 2023

SRE BLDG

HANGARS

TANK
1701 ±

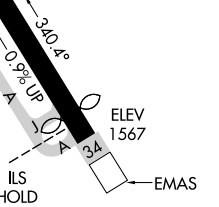
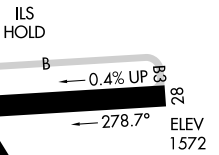
HANGARS

TWR/BCN
1687

FIRE STATION

TERMINAL

WEST RAMP
GENERAL AVIATION
PARKING



ELEV
1591

5001 X 150


ELEV
1572

RWY 10-28
PCN 32 F/D/X/T
S-81, D-103, 2D-168
RWY 16-34
PCN 45 F/D/X/T
S-112, D-147, 2D-221

42°12.5'N

CAUTION: BE ALERT TO RUNWAY CROSSING CLEARANCES.
READBACK OF ALL RUNWAY HOLDING INSTRUCTIONS IS REQUIRED.

NE-2, 23 MAR 2023 to 20 APR 2023



AIRPORT DIAGRAM

BINGHAMTON, NEW YORK
GREATER BINGHAMTON/EDWIN A LINK FLD (BGM)