WAAS CH 61319 W11A	APP CRS 106°	Rwy ldg 9800 TDZE 4 Apt Elev 4

RNAV (GPS) Y RWY 11

LOUIS ARMSTRONG NEW ORLEANS INTL (MSY)

For uncompensated Baro-VNAV systems, LNAV/VNAV NA below -1°C (31°F) or above 54°C (130°F). DME/DME RNP-0.3 NA. For inop ALSF-2, increase LNAV/VNAV all Cats visibility to RVR 4000.

ALSF-2

MISSED APPROACH: Climb to 2000 direct ZUBEL and on track 195° to SAFES and hold.

D-ATIS	NEW ORLEANS APP CON	NEW ORLEANS TOWER	GND CON	CLNC DEL	CPDLC
127.55	WEST 125.5 350.35 EAST 133.15 290.3	119.5 254.3	121.9 273.525	120.925	

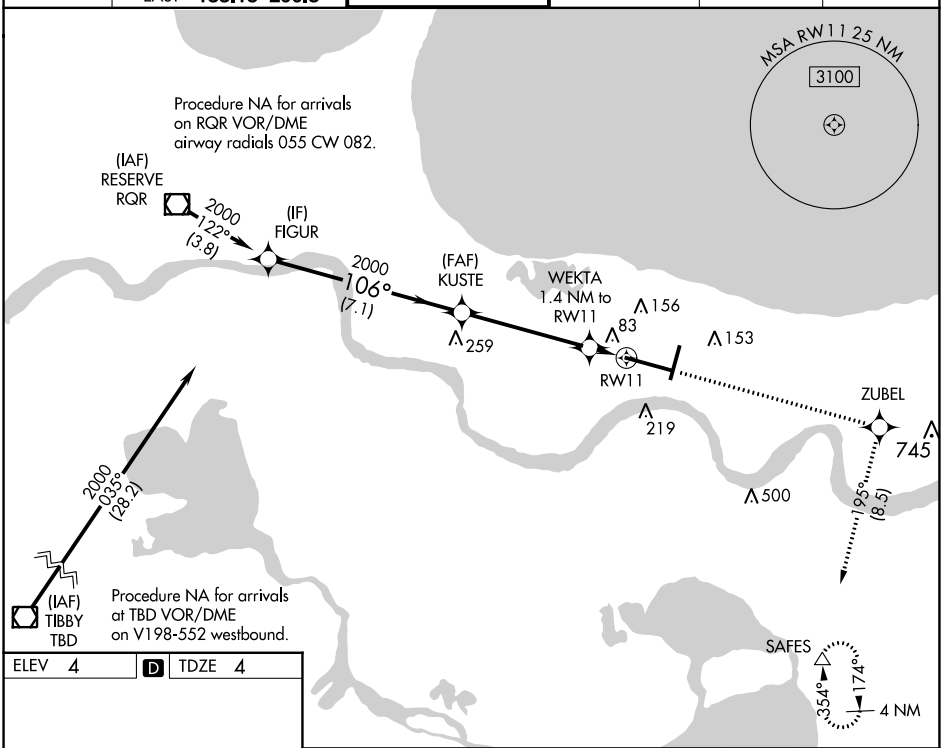

ELEV 4 | D | TDZE 4

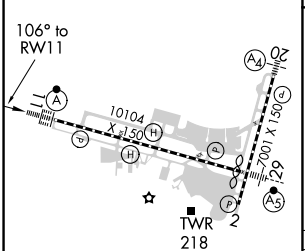

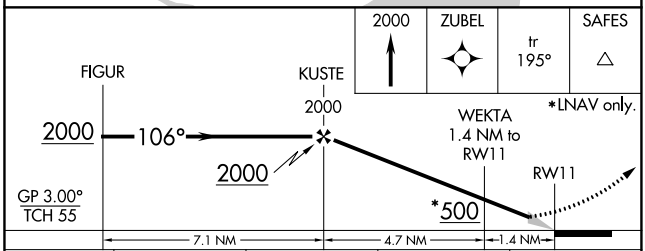

CATEGORY	A	B	C	D
LPV DA	204/18 200 (200-½)			
LNAV/VNAV DA	254/24 250 (300-½)			
LNAV MDA	340/24 336 (400-½)		340/26 336 (400-½)	
C CIRCLING	520-1 516 (600-1)		580-1½ 576 (600-1½)	600-2 596 (600-2)

RLLS Rwy 2
TDZ/CL Rwy 11
HIRL All Runways

SC-4, 23 MAR 2023 to 20 APR 2023

SC-4, 23 MAR 2023 to 20 APR 2023