LOC I-TWF	APP CRS	Rwy ldg	8704
108.3	258°	TDZE	4154
		Apt Elev	4154

ILS or LOC RWY 26

JOSLIN FLD/MAGIC VALLEY RGNL (TWF)

T A Night landing: Rwy 30 NA. When local altimeter setting not received, use Jerome altimeter setting and increase all DA 49 feet, and all MDA 60 feet, increase S-LOC 26 Cat C-E visibility ⅛ mile. For inoperative MALSR when using local or Jerome altimeter setting, increase S-ILS 26 Cat E visibility ¼ mile and S-LOC 26 Cat E visibility ½ mile. ADF or DME required.

MALSR A5

MISSED APPROACH: Climb to 4700 then climbing right turn to 7000 on heading 020° and TWF VORTAC R-349 to TOXEE INT/TWF 13 DME and hold.

ASOS	TWIN FALLS APP CON★	TWIN FALLS TOWER★	GND CON	CLNC DEL	UNICOM
135.025	126.7 353.75	118.2 (CTAF) L 317.5	121.7	123.65	122.95

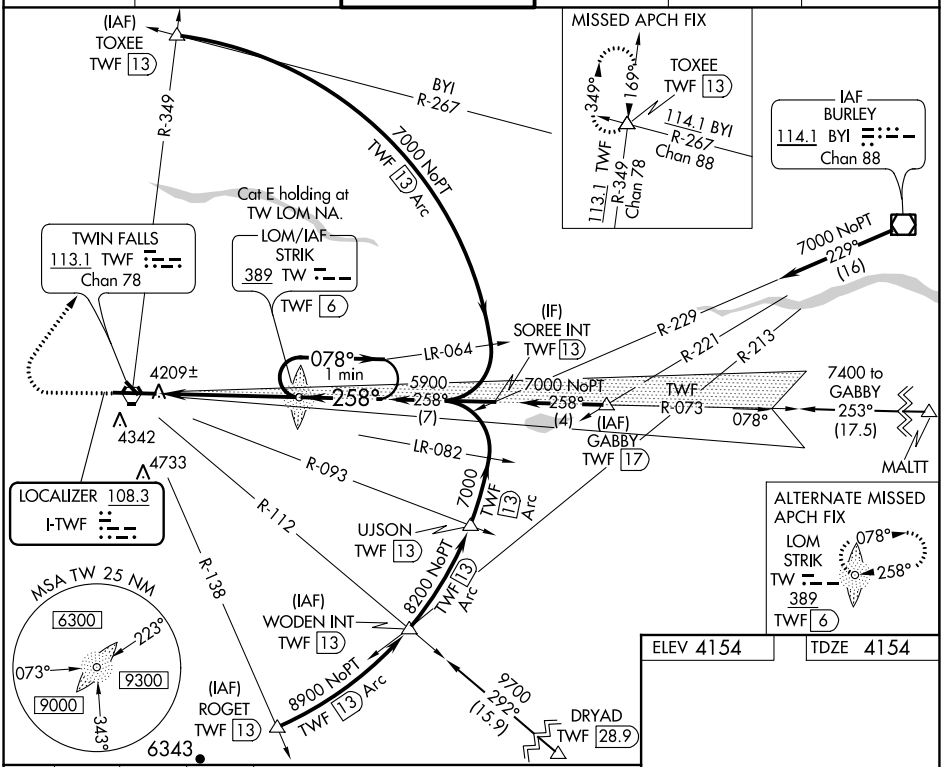

4700	7000	TWF	TOXEE
↑	hdg 020°	R-349	△

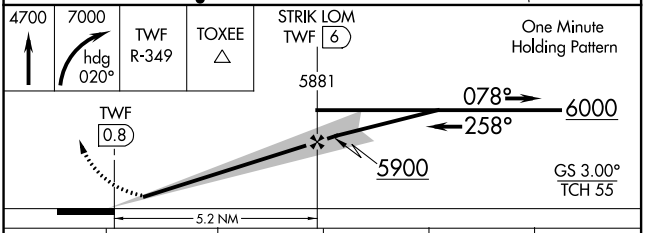

ELEV 4154	TDZE 4154

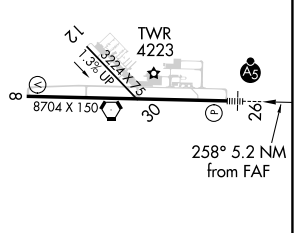

REIL Rwy 8 L
HIRL Rwy 8-26 L

CATEGORY	A	B	C	D	E
S-ILS 26	4354-½ 200 (200-½)				
S-LOC 26	4480-½ 326 (400-½)				
C CIRCLING	4700-1 546 (600-1)	4780-1 626 (700-1)	5100-2¾ 946 (1000-2¾)	5100-3 946 (1000-3)	

FAF to MAP 5.2 NM					
Knots	60	90	120	150	180
Min:Sec	5:12	3:28	2:36	2:05	1:44

NW-1, 23 MAR 2023 to 20 APR 2023

NW-1, 23 MAR 2023 to 20 APR 2023