WAAS	APP CRS		
CH **82116**	**072°**	Rwy Idg	**5503**
W07A		TDZE	**1817**
		Apt Elev	**1817**

RNAV (GPS) RWY 7

DUBOIS RGNL (DUJ)

RNP APCH.

T A Circling NA for Cat D south of Rwy 7-25. For uncompensated Baro-VNAV systems, LNAV/VNAV NA below -21°C or above 54°C.

MISSED APPROACH: Climb to 4200 direct CELSY and hold.

ASOS	CLEVELAND CENTER	UNICOM
119.025	**126.725 291.65**	**123.0** (CTAF) L

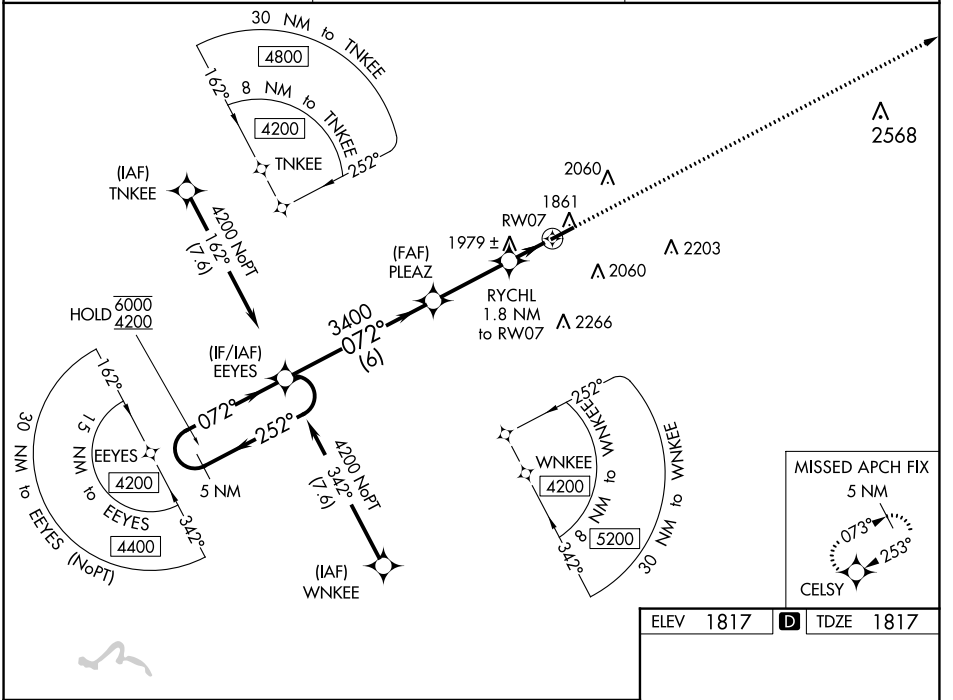

ELEV 1817 D TDZ 1817

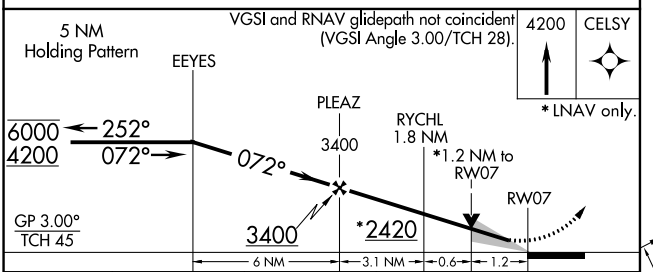

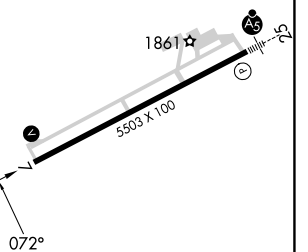

CATEGORY	A	B	C	D
LPV DA	2017-¾ 200 (200-¾)			
LNAV/VNAV DA	2160-1 343 (400-1)			
LNAV MDA	2240-1 423 (500-1)		2240-1¼ 423 (500-1¼)	
C CIRCLING	2320-1 503 (600-1)	2360-1 543 (600-1)	2380-1½ 563 (600-1½)	2400-2 583 (600-2)

HIRL Rwy 7-25 L
REIL Rwy 7 L

NE-4, 23 MAR 2023 to 20 APR 2023
NE-4, 23 MAR 2023 to 20 APR 2023