WAAS CH 82221 W26A	APP CRS 259°	Rwy ldg 5505 TDZE 564 Apt Elev 564

RNAV (GPS) RWY 26
HOPKINSVILLE-CHRISTIAN COUNTY (HVC)

RNP APCH - GPS.

T A NA

Circling Rwy 8 NA at night. For uncompensted Baro-VNAV systems, LNAV/VNAV NA below -16°C or above 54°C. Baro-VNAV and VDP NA when using Clarksville altimeter setting. Helicopter visibility reduction below ¾ SM NA. When local altimeter setting not received, use Clarksville altimeter setting and increase LPV DA to 851 feet and all visibilities ⅛ SM; increase LNAV/VNAV DA to 1033 feet and all visibilities ⅛ SM; increase all MDAs 40 feet and Circling visibility Cat C ¼ SM.

MISSED APPROACH: Climb to 1100 then climbing right turn to 3000 direct WASMO and hold.

AWOS-3	CAMPBELL APP CON	UNICOM
132.575	118.1 269.525	122.8 (CTAF) L

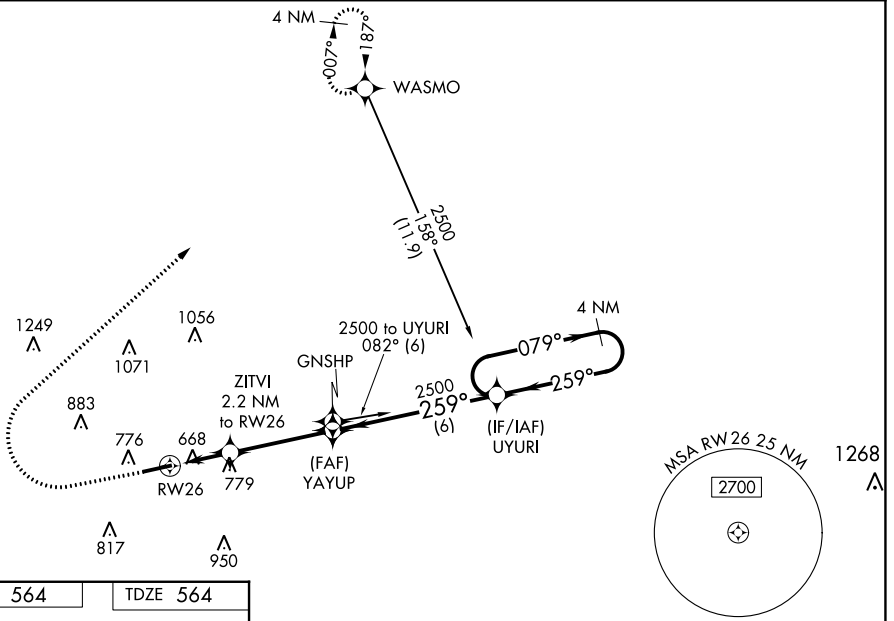

ELEV 564 TDZE 564

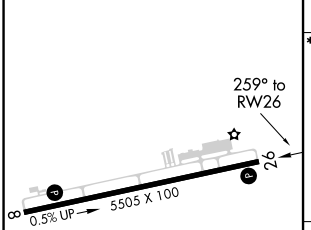

MIRL Rwy 8-26 L
REIL Rwys 8 and 26 L

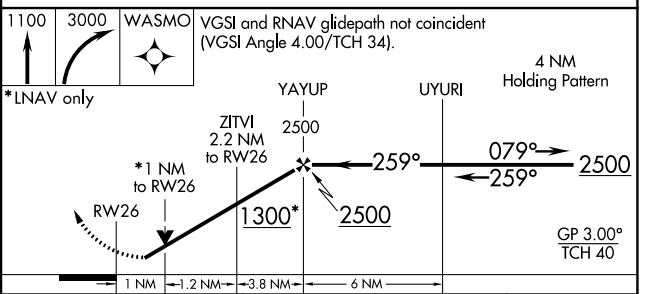

CATEGORY	A	B	C	D
LPV DA	814-¾ 250 (300-¾)			
LNAV/VNAV DA	996-1¼ 432 (500-1¼)			
LNAV MDA	1040-1 476 (500-1)		1040-1⅜ 476 (500-1⅜)	
C CIRCLING	1140-1 576 (600-1)		1280-2 716 (800-2)	1320-2½ 756 (800-2½)

SE-1, 23 MAR 2023 to 20 APR 2023
SE-1, 23 MAR 2023 to 20 APR 2023