LOC I-JZM	APP CRS	Rwy ldg	5700
108.9	329°	TDZE	831
		Apt Elev	833

ILS or LOC RWY 33
LAWRENCE RGNL (LWC)

When local altimeter setting not received, use Philip Billard Muni altimeter setting and increase DA to 1083 feet; increase all MDAs 60 feet and visibility Cat C ¼ SM.

MALSR

MISSED APPROACH: Climb to 2000 then climbing right turn to 3100 direct NEWBN LOM and hold.

ASOS	KANSAS CITY CENTER	CLNC DEL	UNICOM
121.225	123.8 343.7	121.825	123.0 (CTAF) L

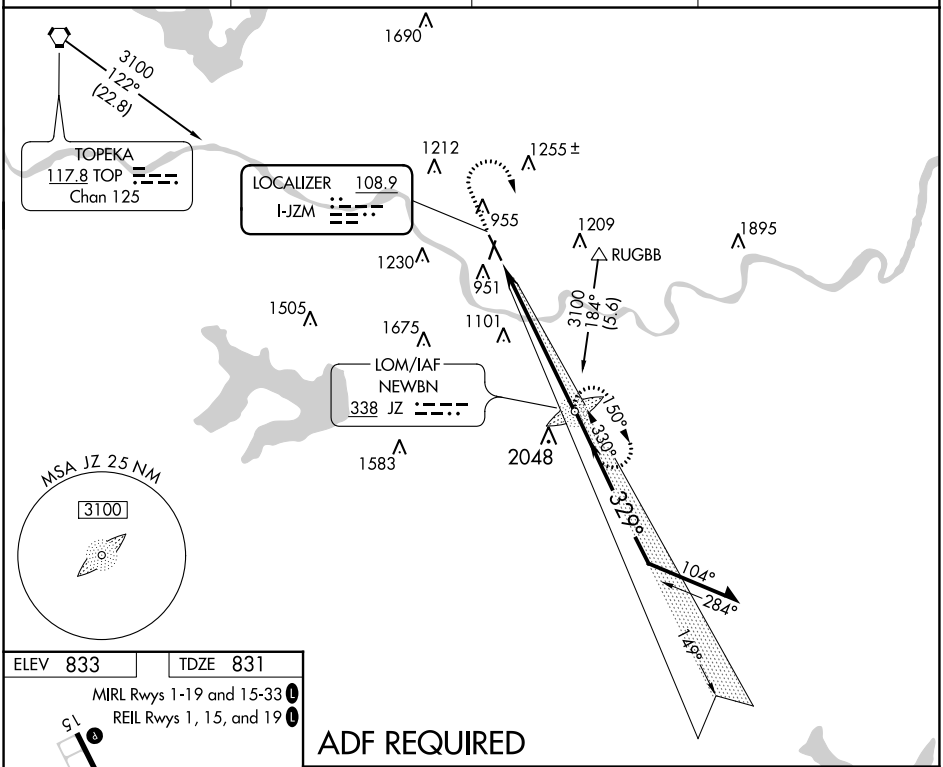

ADF REQUIRED

ELEV 833	TDZE 831

MIRL Rwys 1-19 and 15-33 L
REIL Rwys 1, 15, and 19 L

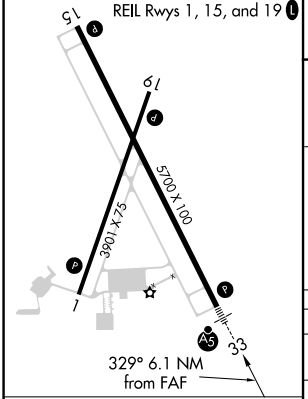

FAF to MAP 6.1 NM					
Knots	60	90	120	150	180
Min:Sec	6:06	4:04	3:03	2:26	2:02

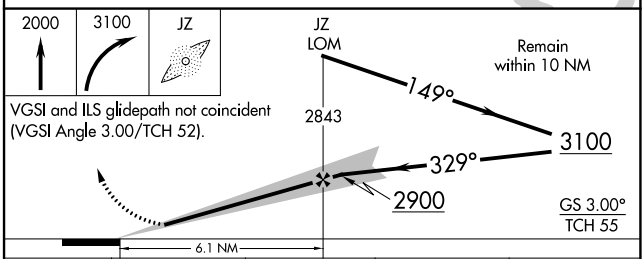

VGSI and ILS glidepath not coincident (VGSI Angle 3.00/TCH 52).

CATEGORY	A	B	C	D
S-ILS 33	1031-½ 200 (200-½)			NA
S-LOC 33	1260-½ 429 (500-½)		1260-¾ 429 (500-¾)	NA
CIRCLING	1420-1 587 (600-1)	1480-1 647 (700-1)	1620-2¼ 787 (800-2¼)	NA

NC-2, 23 MAR 2023 to 20 APR 2023
NC-2, 23 MAR 2023 to 20 APR 2023